

Andreas Kunz

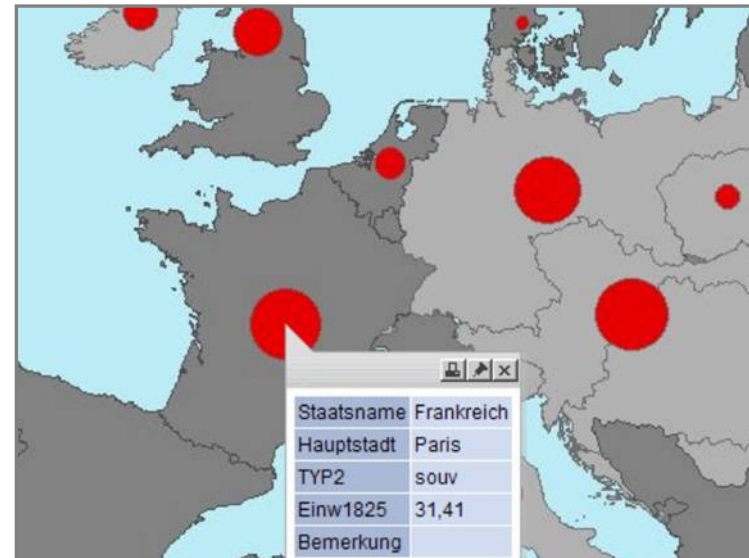
Institute of European History, Mainz, Germany



## Towards a Historical GIS of Europe: State-building processes and comparative spatial statistics in a 'Digital Atlas on the History of Europe since 1500'

GIS in the Humanities and Social Sciences 2009

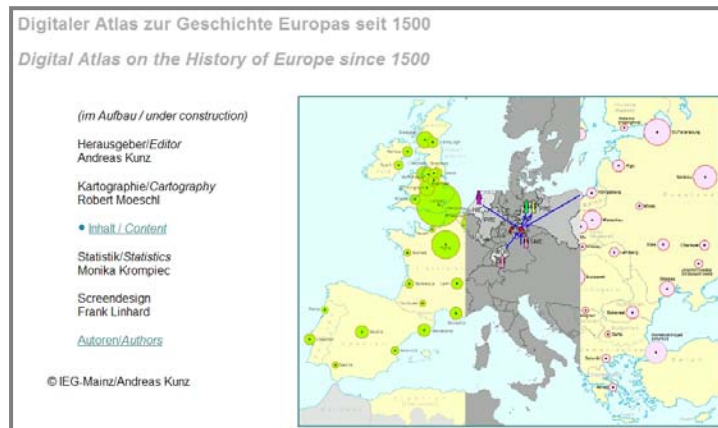
Academia Sinica, Taipei, Taiwan  
October 7-9, 2009





Historical GIS on Germany in the 19th century  
(completed in 2007)

Website: [www.hgis-germany.de](http://www.hgis-germany.de)



Atlas on European history since 1500 (in progress)

Prototype: [www.atlas-europa.ieg-mainz.de](http://www.atlas-europa.ieg-mainz.de)

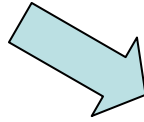


Mapserver for digital historical maps on Germany and Europe since c. 1400 („living-tool“ infrastructure, containing some 750 maps)

[www.ieg-maps.uni-mainz.de](http://www.ieg-maps.uni-mainz.de)

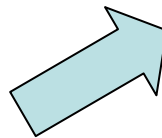

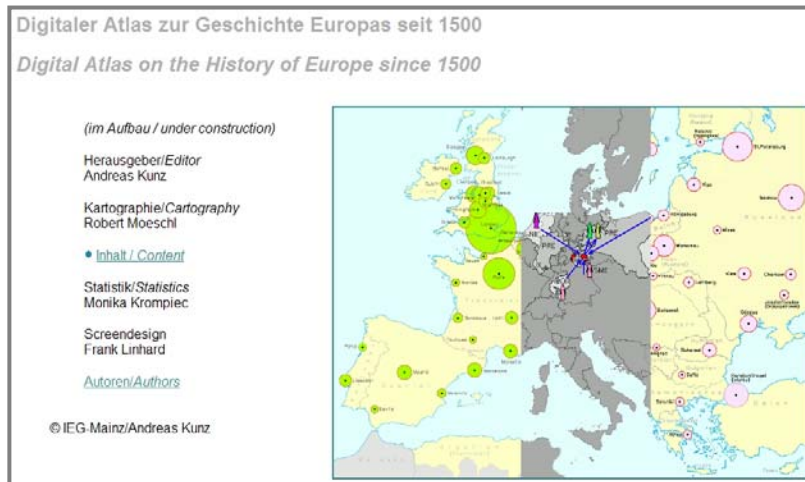
## Outline

1. The European Atlas Project and its aims
2. Content of the GIS modules
  - Basic data („sovereign“ vs. „statistical“ states)
3. Output of the GIS modules (examples)
  - Thematic mapping
  - Statistical mapping (= spatial statistics)
4. Towards an online information system



## HGIS on the European State System (1825-2008)

- Generates GIS-based thematic maps and map series
- Supplies an interactive micro-information system on European states from 1825 to 2000 (perhaps on territorial developments from 1500 to 1800 as well)
- Supplies an interactive micro-information system - as well as maps - on European historical statistics from 1825 to 2000
- May eventually develop into a full-fledged online-system in its own right (HGIS EuropeanStates)



### ***Researchers involved:***

Manuel Schmuck (Mainz) – GIS work

Monika Krompiec (Mainz) – Statistics

Robert Moeschl (Berlin) – Basic digitization

### **Some technical information:**

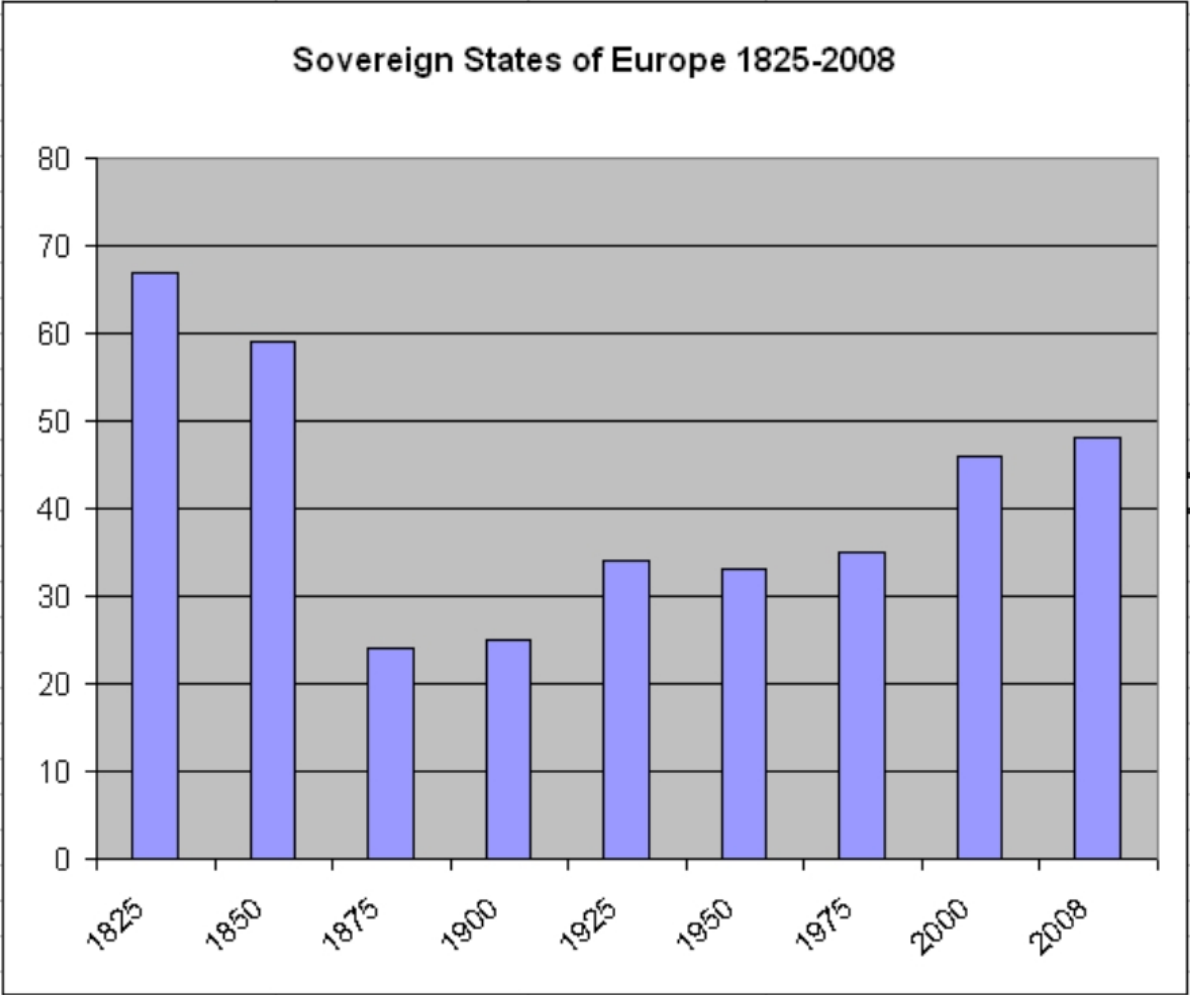
ArcGIS 9.3 is used as the principal software

*Supplementary:*

- ImageMapperN2, to generate HTML files
- Excel 2003 to generate attribute tables
- Themak2, a digital mapping program, has been used for basic digitization.
- Themak2-files have been converted into SHP-format using a related *Themap*-software package plus a conversion tool developed in connection with HGIS Germany.

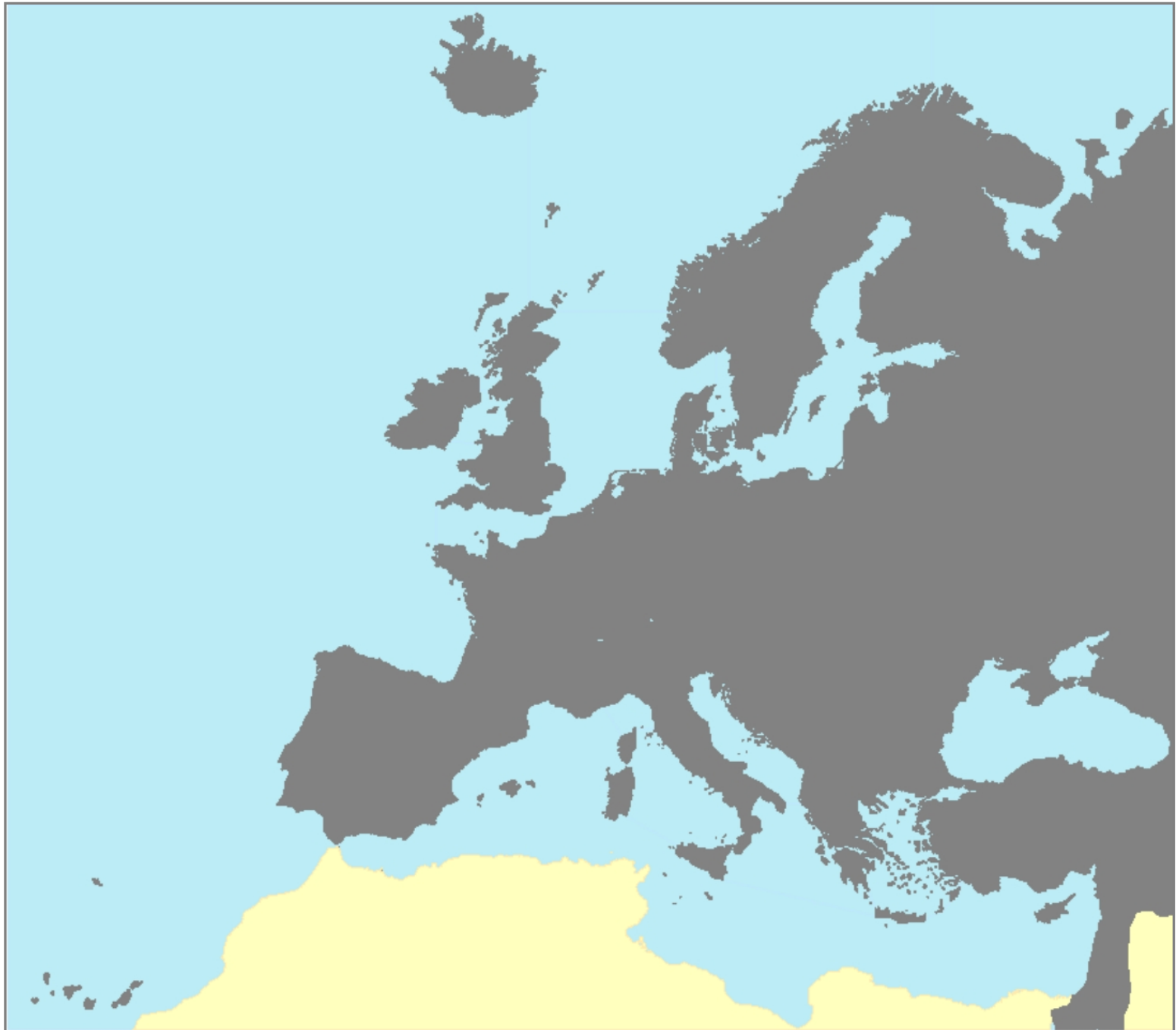


Number of sovereign states in Europe, 1825-2008



Grey:

Area  
covered  
by  
HGIS  
Europe





## Basic data:

1)

Historical boundaries – as polygon/area information - of all **sovereign European states** since 1825, using 9 benchmark years:

1825 – 1850 – 1875 – 1900 – 1925 -1950 –  
1975 – 2000 – 2008

2)

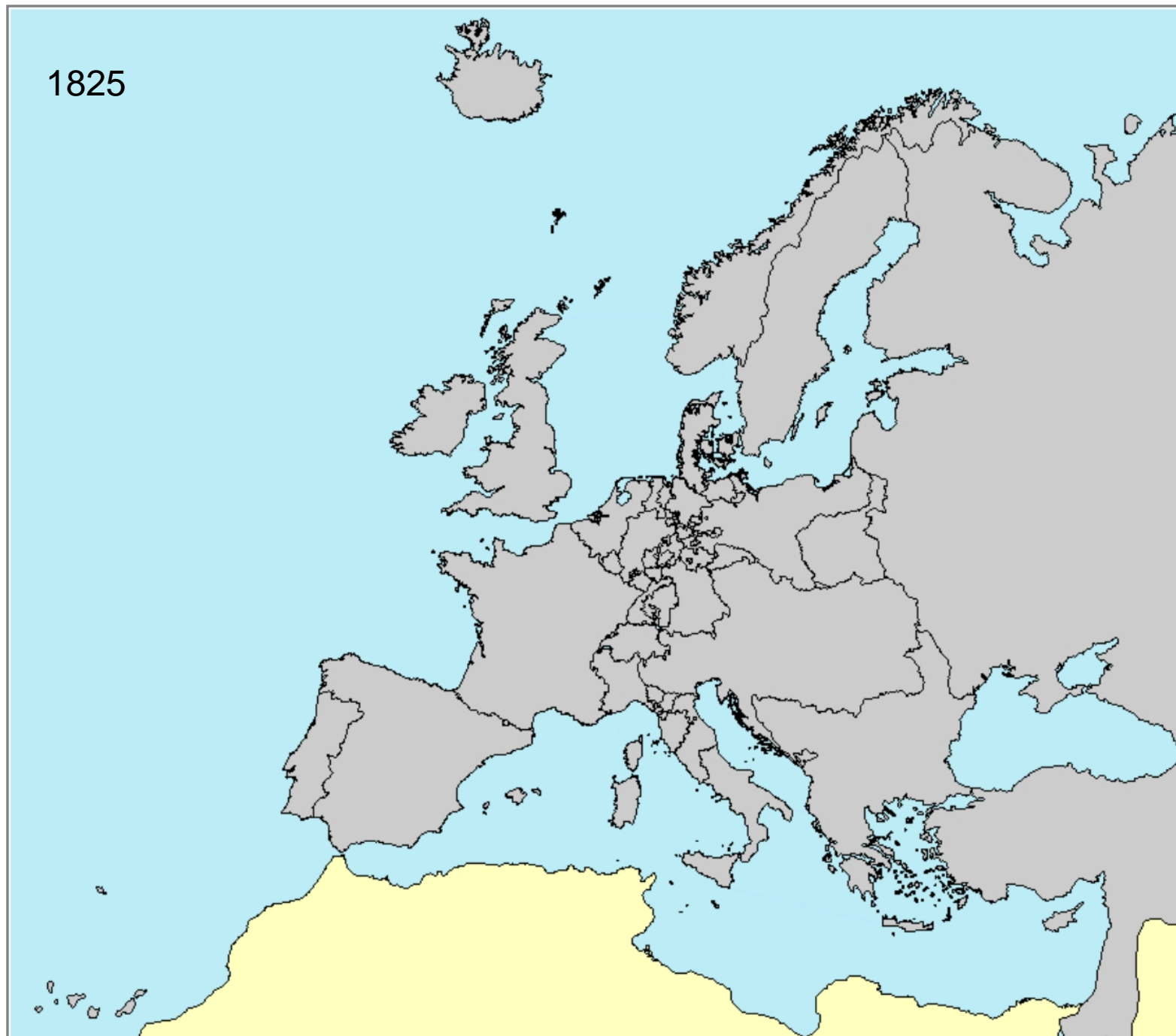
Boundaries – and polygon/area information - of a number of „**statistical states**“, using the same nine benchmark years.

3)

**Capitals** of sovereign states and of „statistical states“

Basic data:  
Boundaries  
of a given  
year

1825

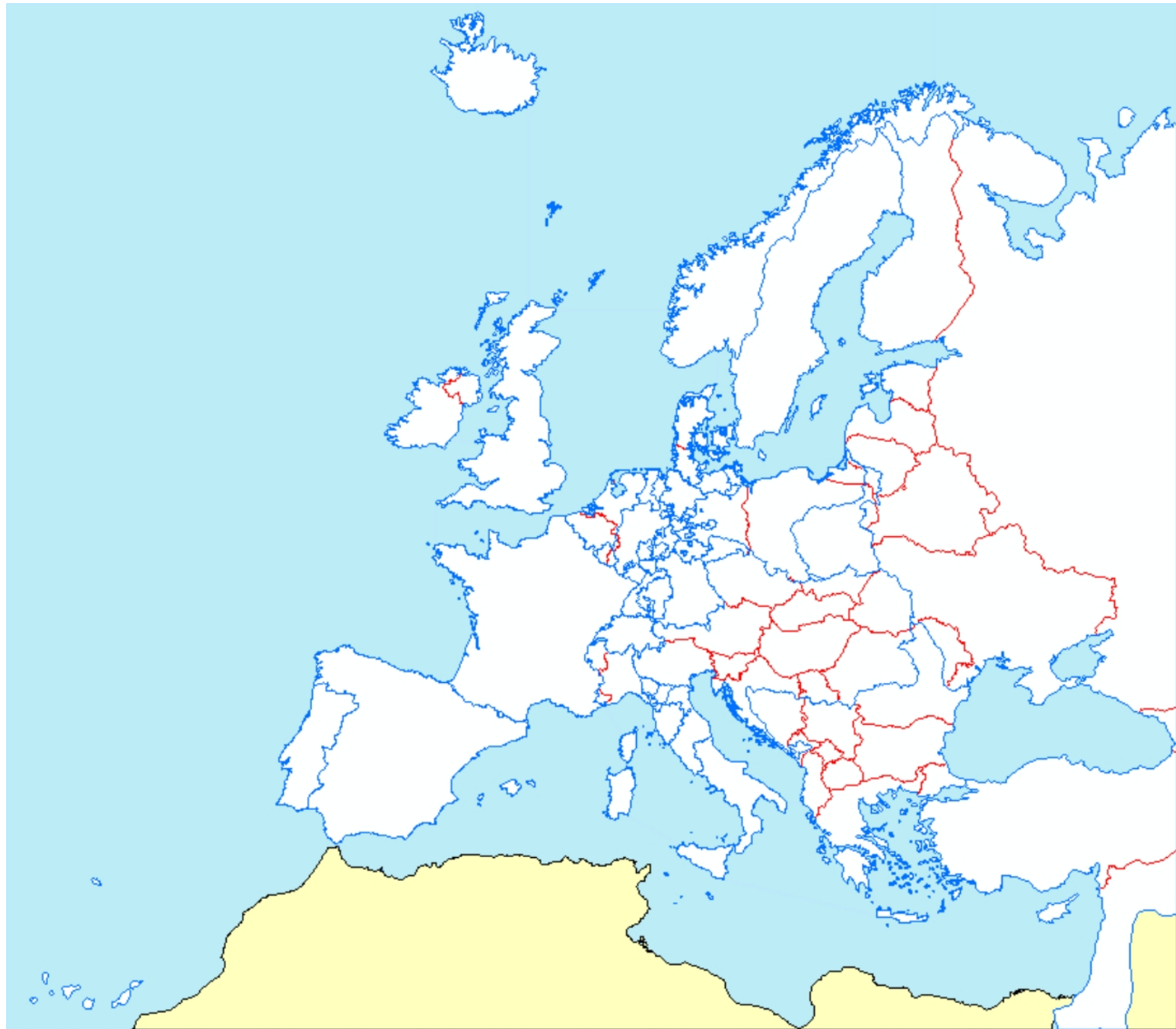


Basic data:

Boundaries  
for 2  
benchmark  
years:

1825

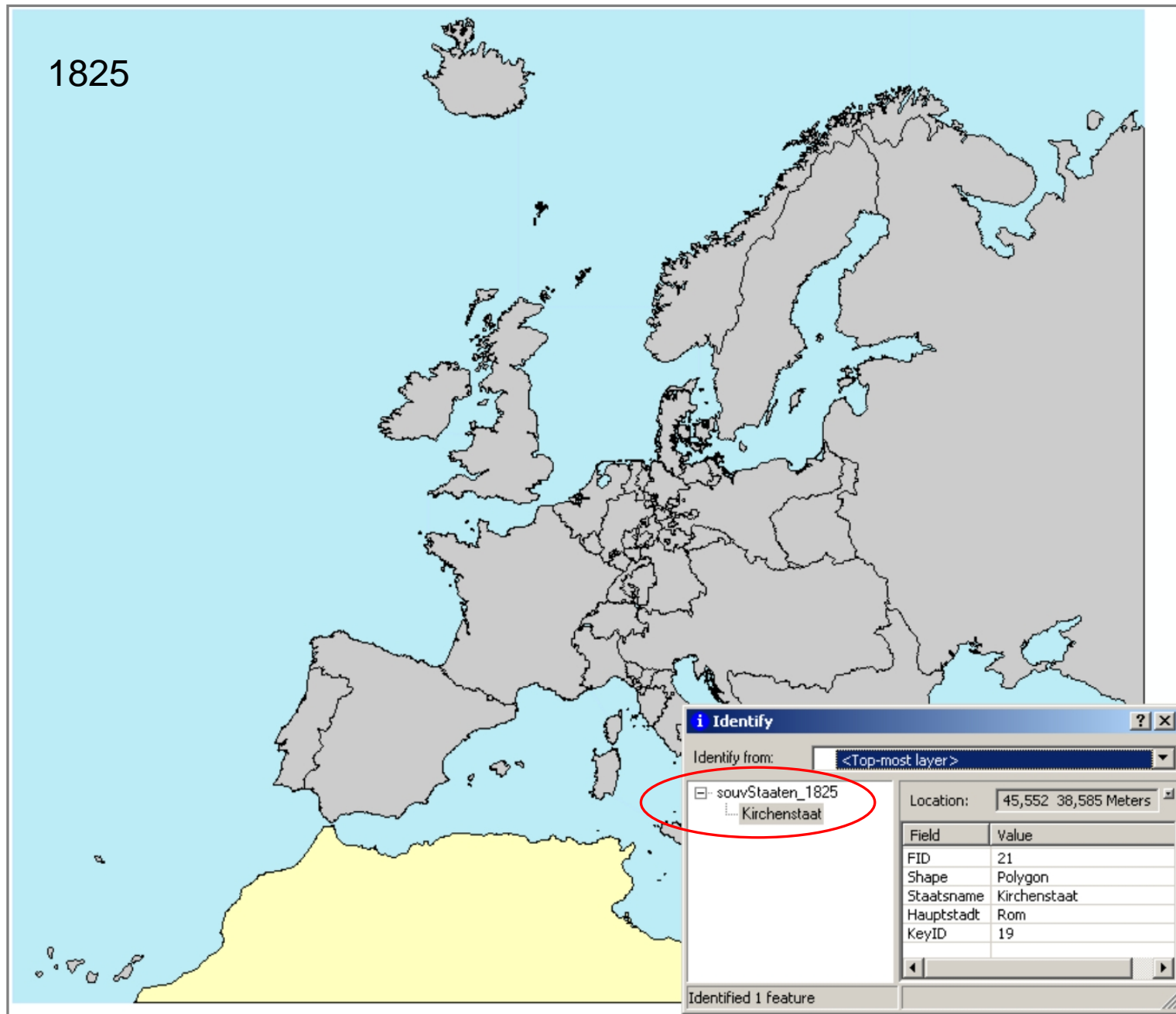
2008



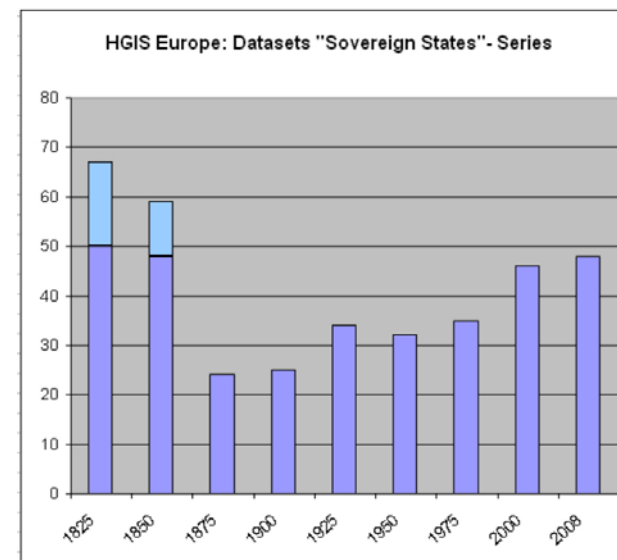
Basic data:

1825

„Polygon  
information“



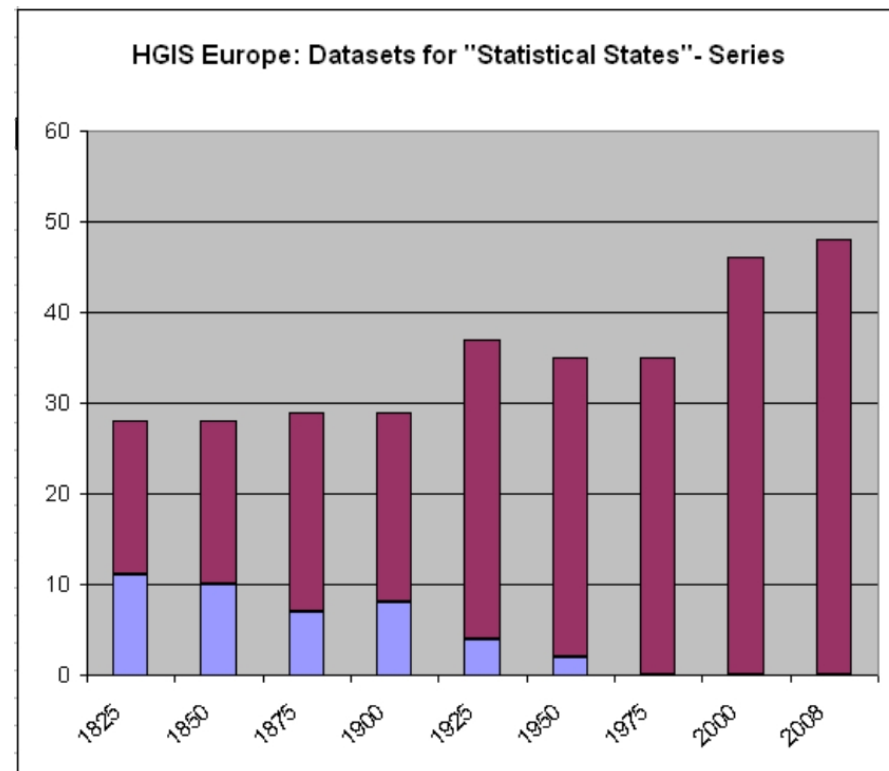
<b>European States, 1825-2008</b>				
<b>a) sovereign States</b>				
<b>Year</b>	<b>Total</b>	<b>in GIS</b>	<b>not in GIS</b>	<b>Remarks</b>
<b>1825</b>	<b>67</b>	<b>50</b>	<b>17</b>	<b>Visible only within larger territorial units and as capitals</b>
<b>1850</b>	<b>59</b>	<b>48</b>	<b>11</b>	<b>Visible only within larger territorial units and as capitals</b>
<b>1875</b>	<b>24</b>	<b>24</b>	<b>0</b>	
<b>1900</b>	<b>25</b>	<b>25</b>	<b>0</b>	
<b>1925</b>	<b>34</b>	<b>34</b>	<b>0</b>	<b>In addition 4 mandate areas</b>
<b>1950</b>	<b>33</b>	<b>32</b>	<b>0</b>	<b>In addition 3 mandate areas</b>
<b>1975</b>	<b>35</b>	<b>35</b>	<b>0</b>	<b>Vatican City by zoom</b>
<b>2000</b>	<b>46</b>	<b>46</b>	<b>0</b>	<b>Vatican City by zoom</b>
<b>2008</b>	<b>48</b>	<b>48</b>	<b>0</b>	<b>Vatican City by zoom</b>



Dark blue:  
states in GIS



b) Statistical States				
Year	Statistical	Sovereign	Total	Statistical States
1825	11	17	28	Denmark, Finland, Germany, Great Britain, Ireland, Iceland, Italy, Austria-Cisl., Poland, Serbia, Hungary
1850	10	18	28	Denmark, Finland, Germany, Great Britain, Ireland, Iceland, Italy, Austria-Cisl., Serbia, Hungary
1875	7	22	29	Denmark, Finland, Great Britain, Ireland, Iceland, Austria-Cisl., Hungary
1900	8	21	29	Denmark, Finland, France, Great Britain, Ireland, Iceland, Austria-Cisl., Hungary
1925	4	33	37	Denmark, Iceland, France, Cyprus
1950	2	33	35	France, Cyprus
1975	0	35	35	
2000	0	46	46	
2008	0	48	48	



Blue:  
„statistical  
states“

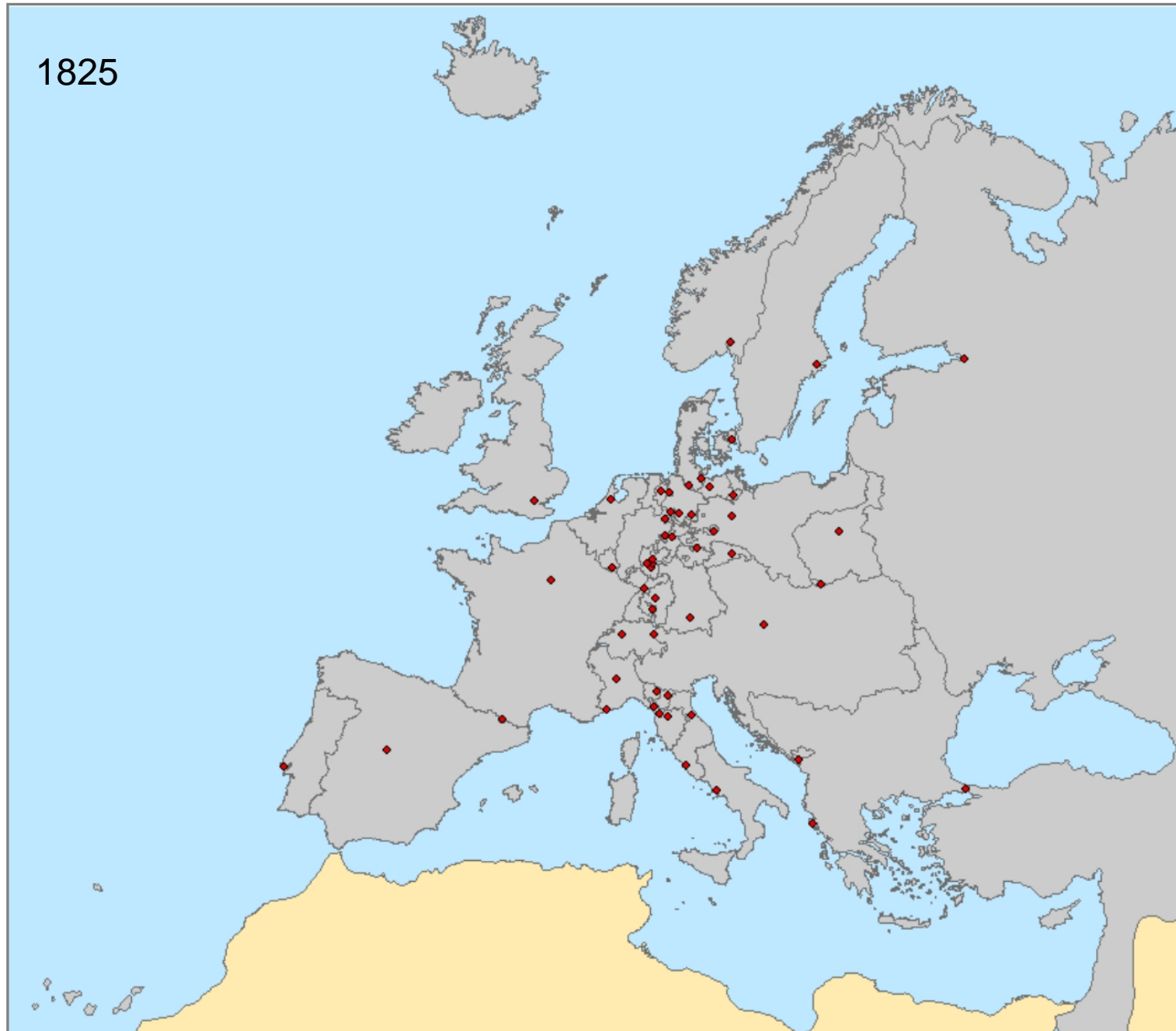
## Point information

- Capitals (of sovereign states), by benchmark year
- Capitals (of statistical states), by benchmark year
- Provincial capitals, by benchmark year
- Previous capitals (before 2008 and up to 1825), summarized
- Territorial centers (before 1825), summarized



Capitals of  
sovereign  
states,  
1825

1825

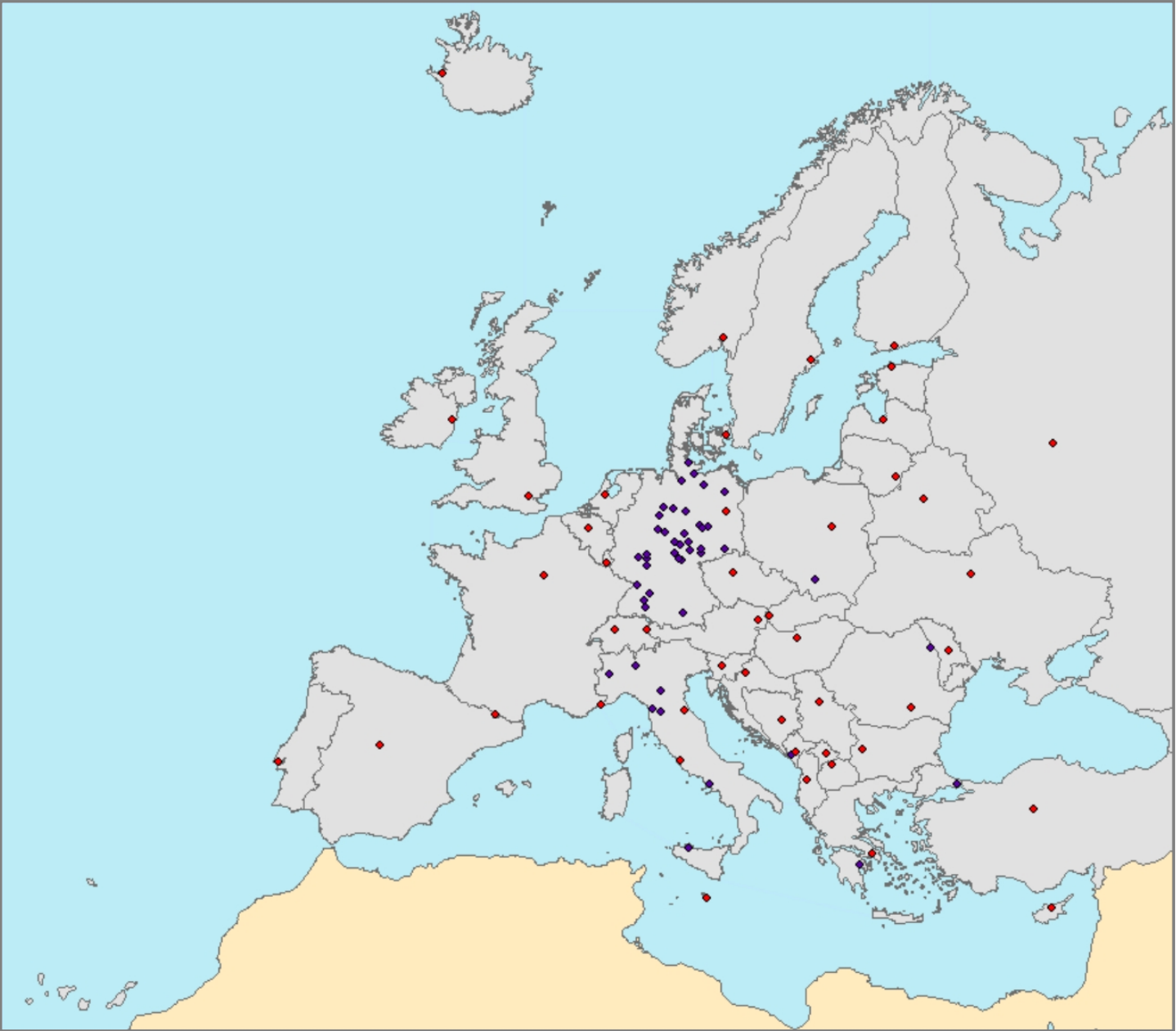


Capitals

-Present 2008  
(red)

In addition:

- Former, i.e.  
between 2007  
and 1820 (violet)



Capitals and territorial centers

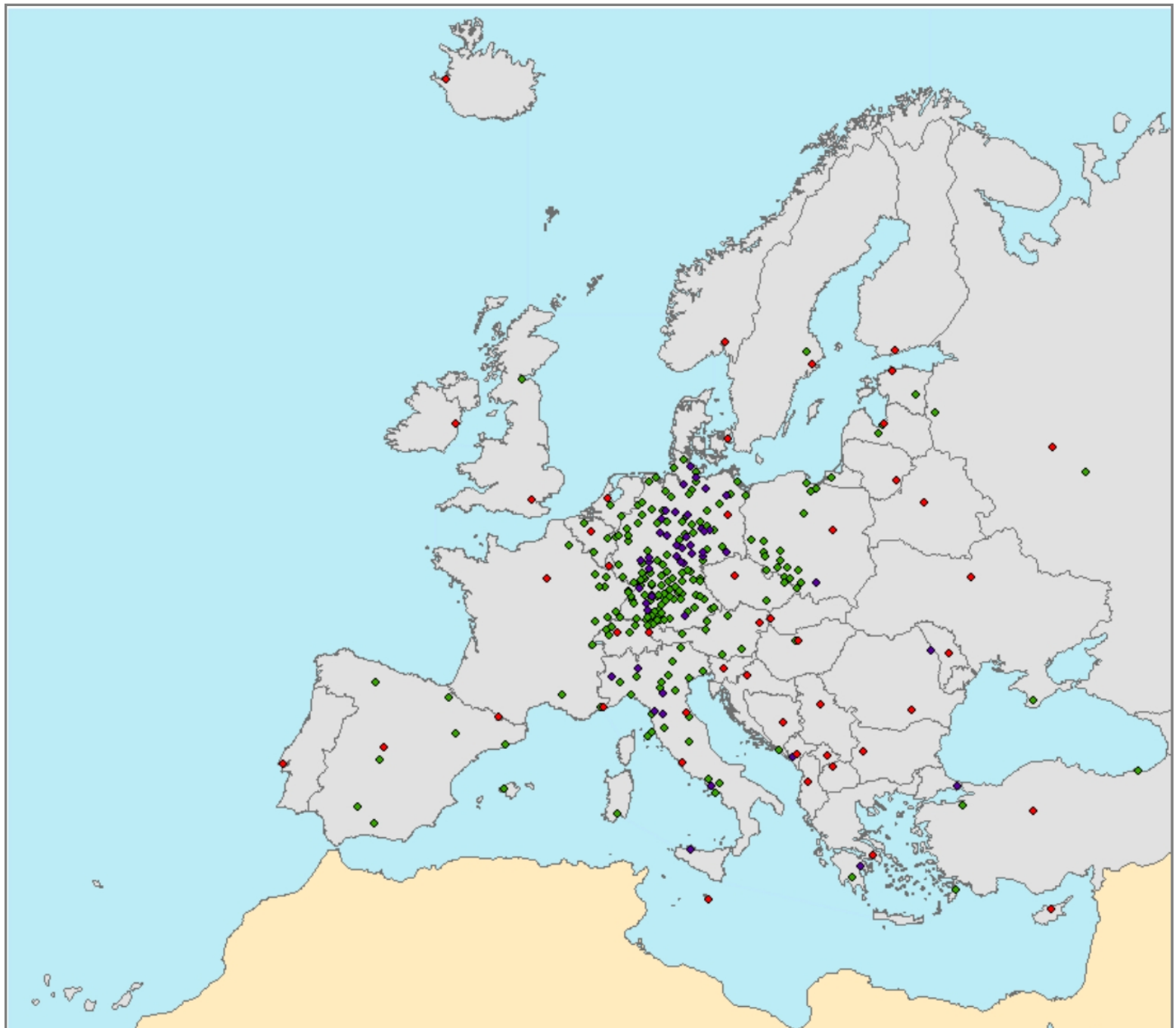
-in 2008 (red)

Additionally:

- between 2007 and 1825 (violet)

Additionally:

- before 1825 (green)



## Thematic mapping:

### 1) Economic interaction between states

- Monetary unions in 1900

### 2) Military interaction between states

- Military alliances in 1975
- NATO members, 1949-2009

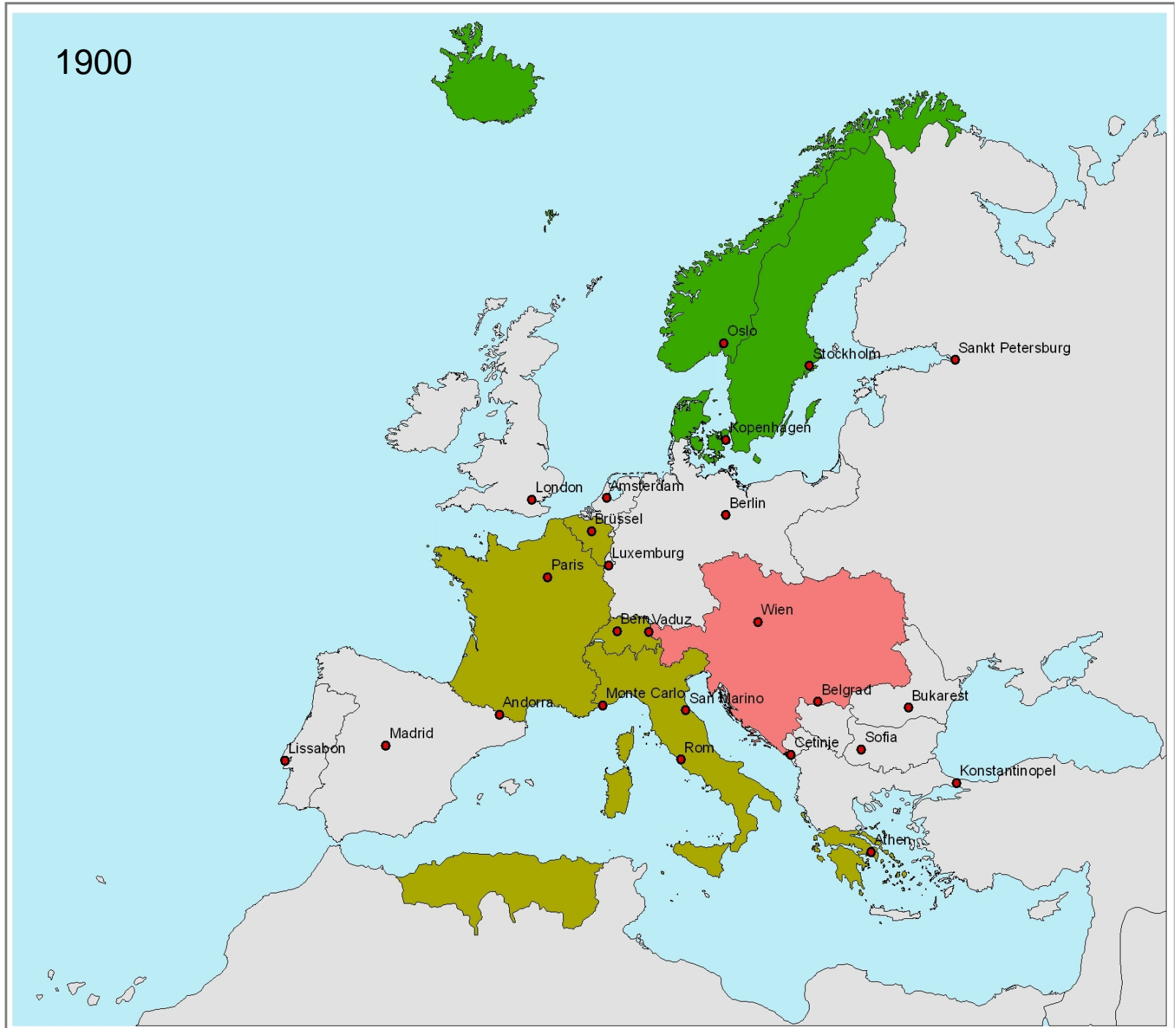
### 3) Attributes of European states

- Form of government, 1825-1935

# Monetary Unions, 1900

1900

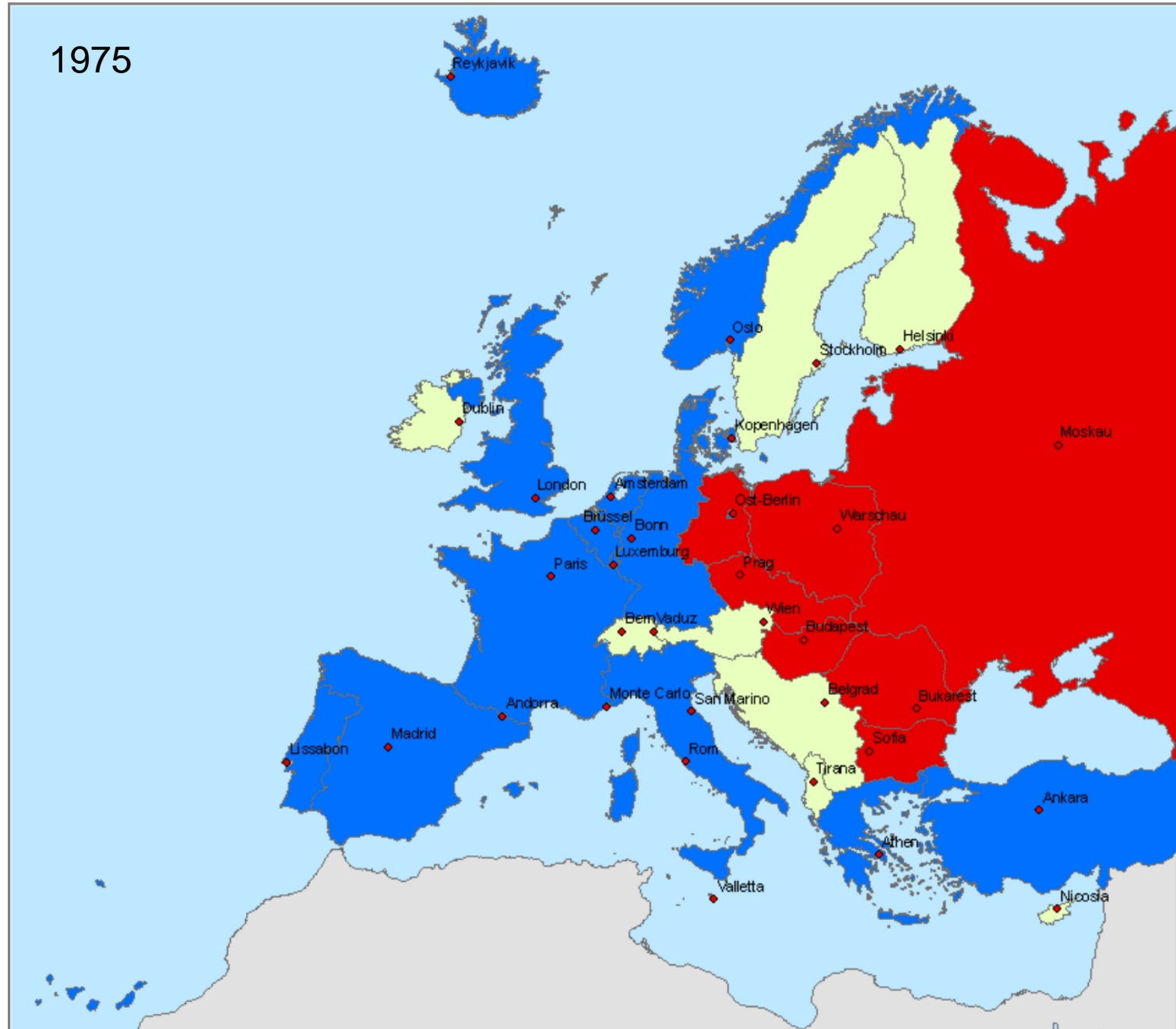
- souvStaaten\_1900
- Staaten
- MonUnions
- ALMU
- LMU
- SMU



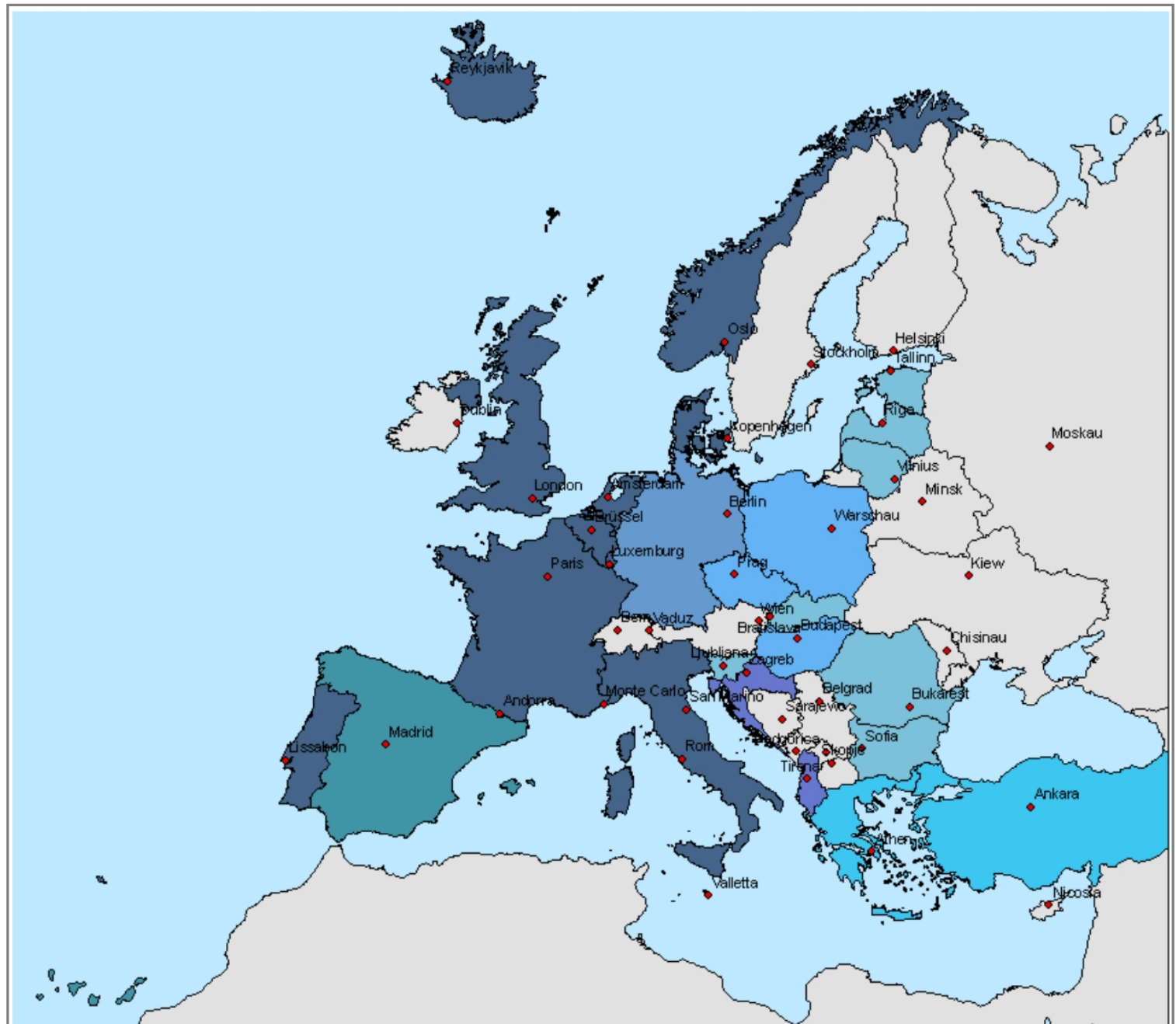

1975

### Military alliances and the division of Europe, 1975

- `souvStaaten_1975`
- Military Alliances
  - NATO
  - Warsaw Pact
  - Non aligned countries
  - Not observed



# European Members of NATO, 1949-2009

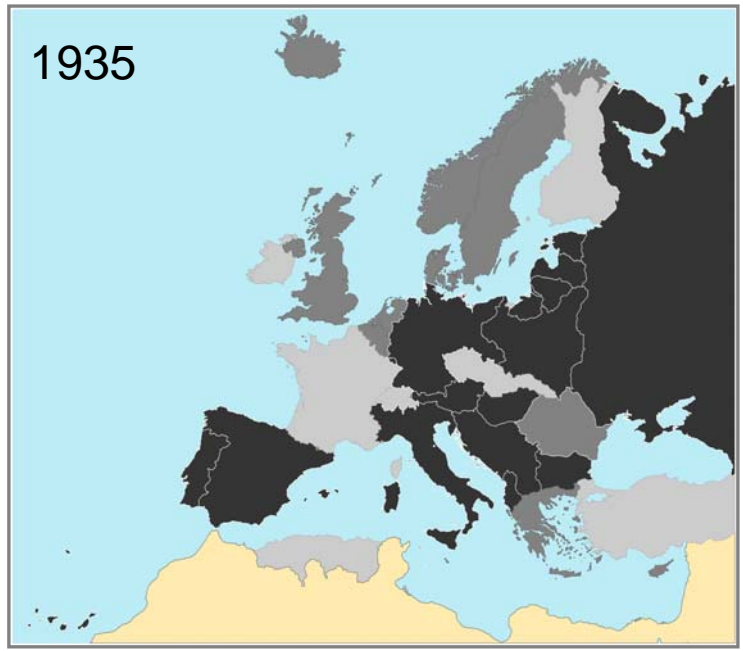
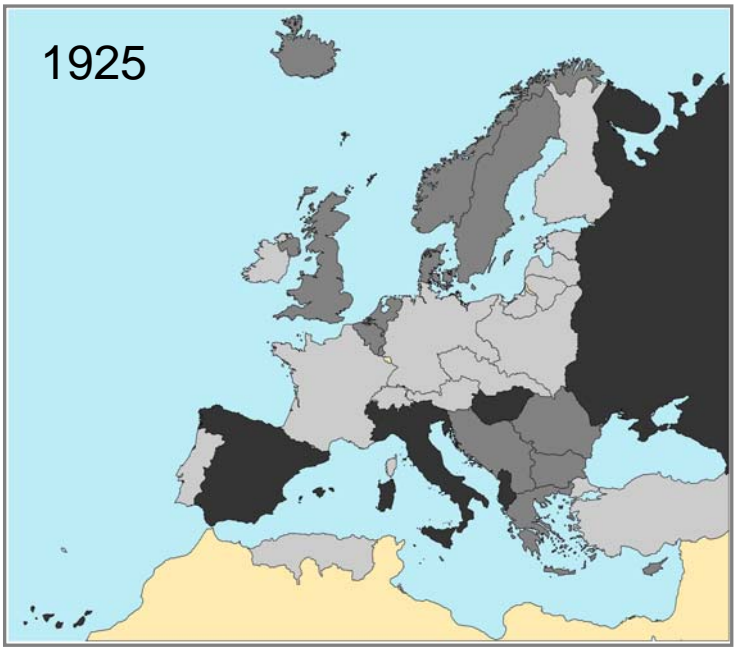
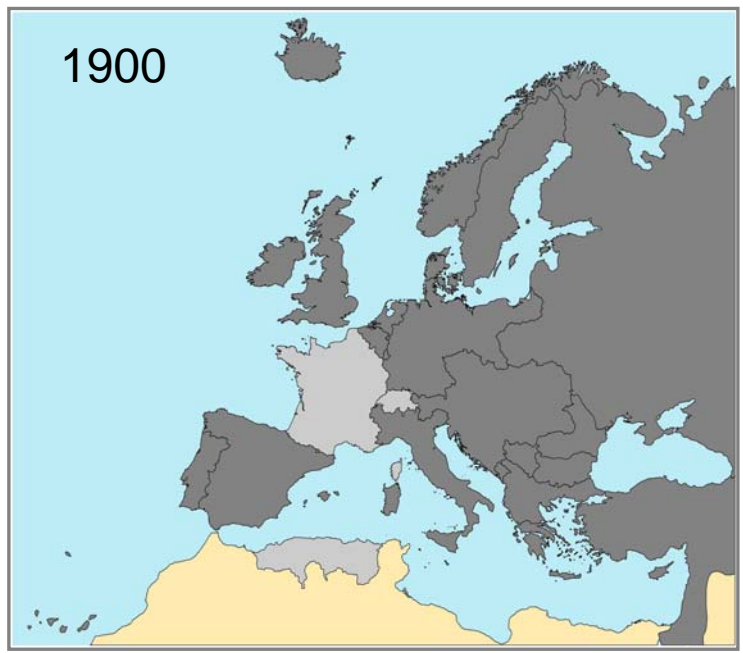
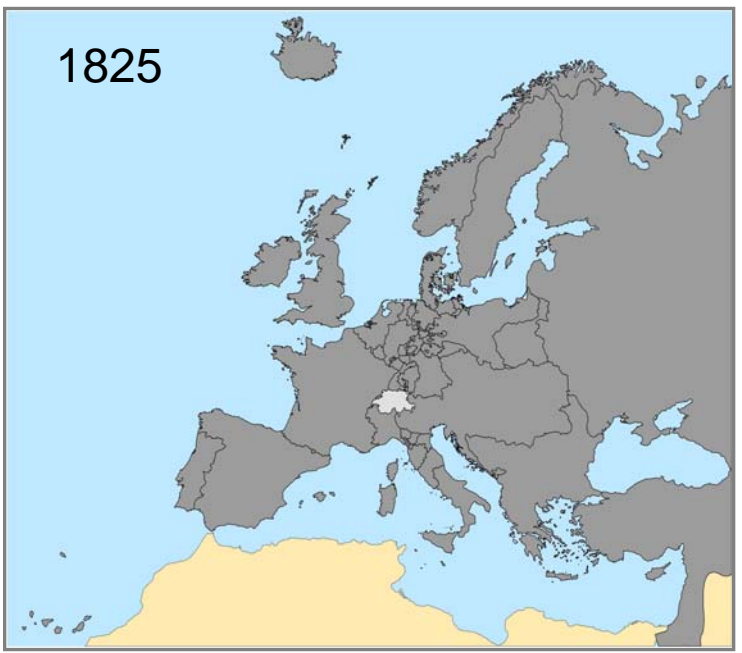


Forms of Government, 1825-1935

souvStaaten\_1925

TYP1

- mon
- rep
- dic
- na





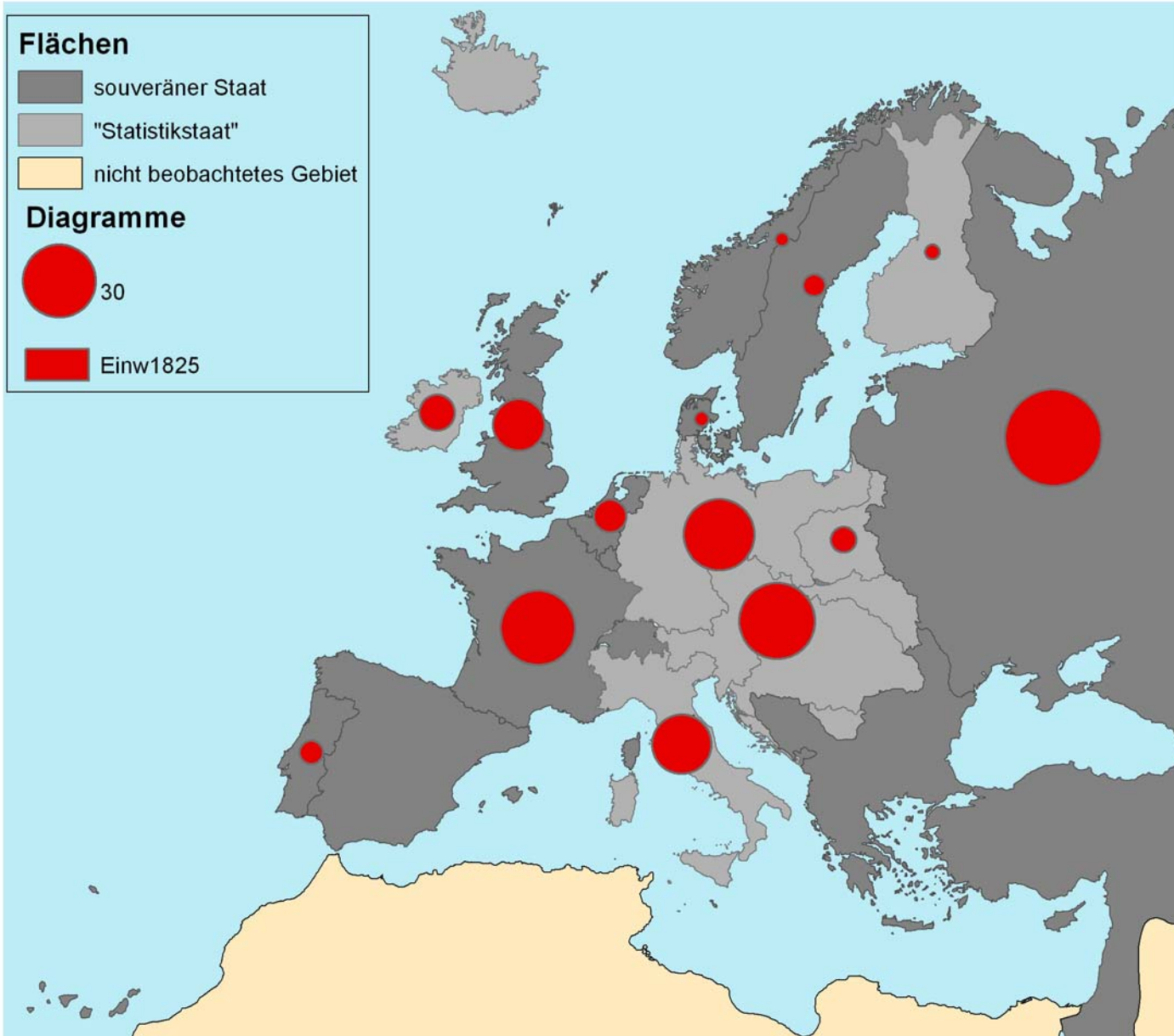
## Spatial Statistics

*Main source:* B.R. Mitchell, European Historical Statistics (2003)

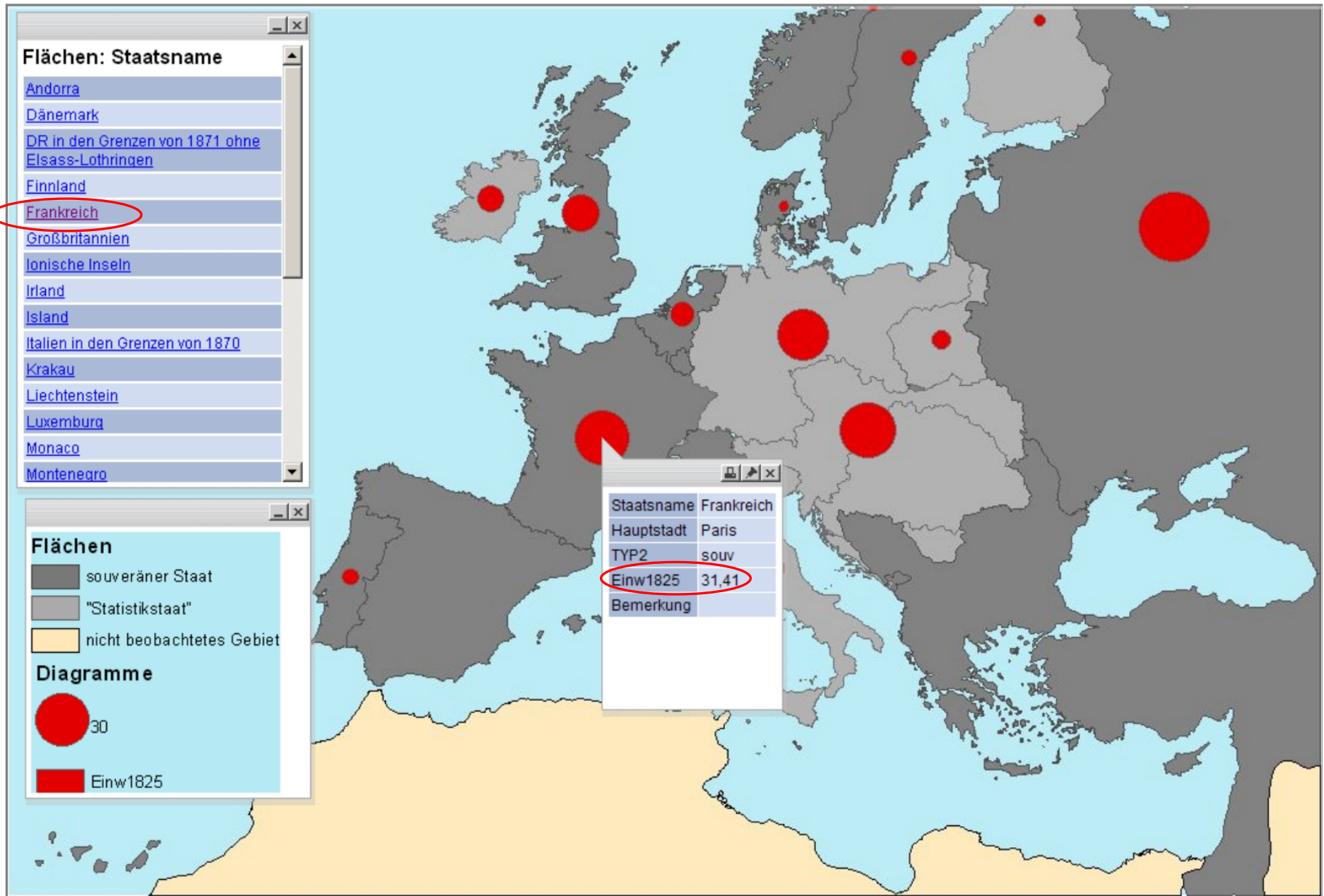
*Main rubrics:*

- Population [-> Sample]
- Agriculture
- Industry
- Transport
- External Trade
- National Accounts

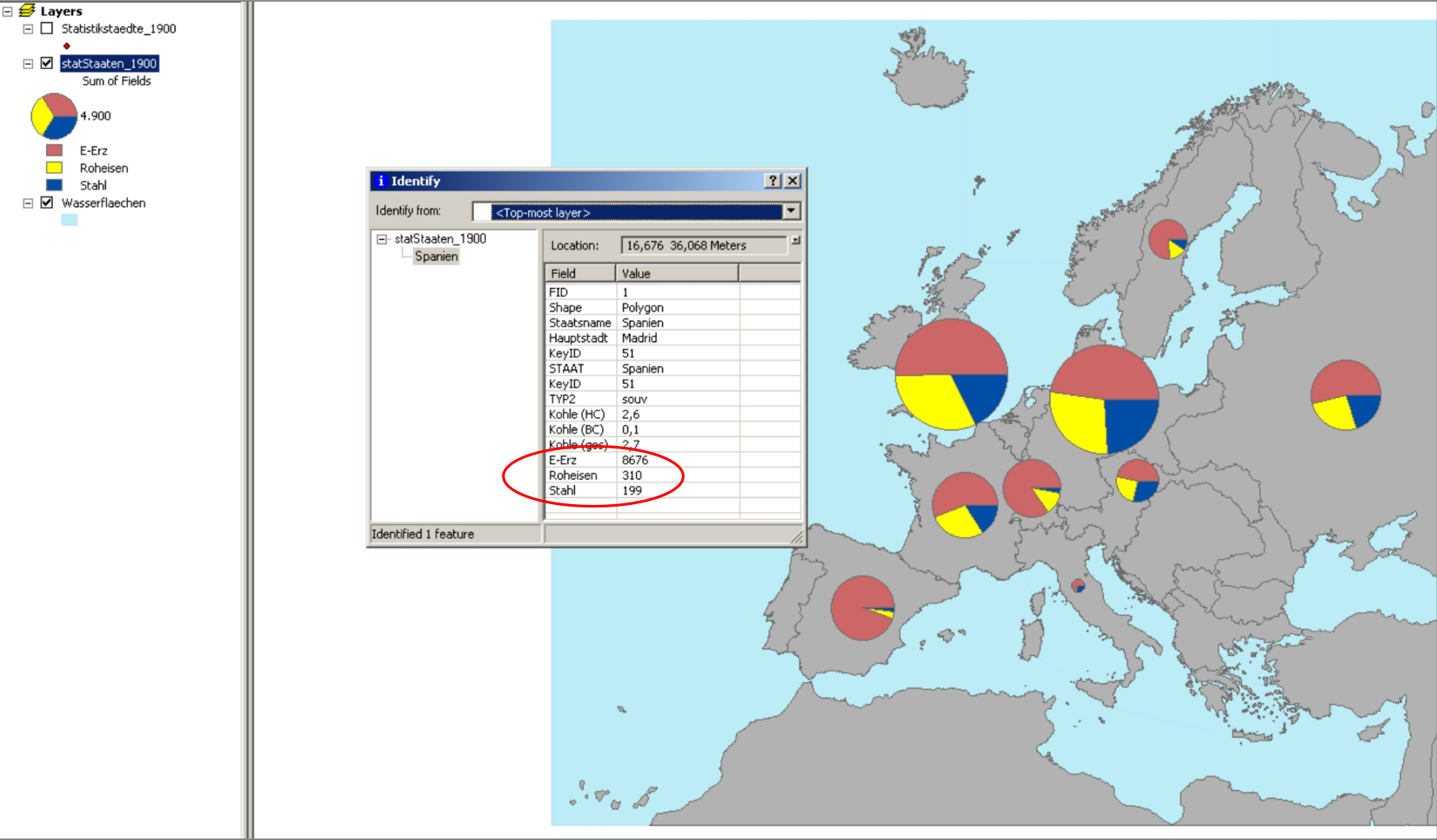
Inhabitants of  
select European  
countries, 1825  
(in millions)



# WebMap: Inhabitants of select European countries, 1825 (in millions)



# Production of Iron Ore, Pig Iron and Steel, 1900 (in 1000 metric tons)



## An online information system

- Basic information on European states (1825-2008)
- Basic information on European capital cities and the territories to which they belonged (1500-2008)

# Query on the Duchy of Lucca in 1825

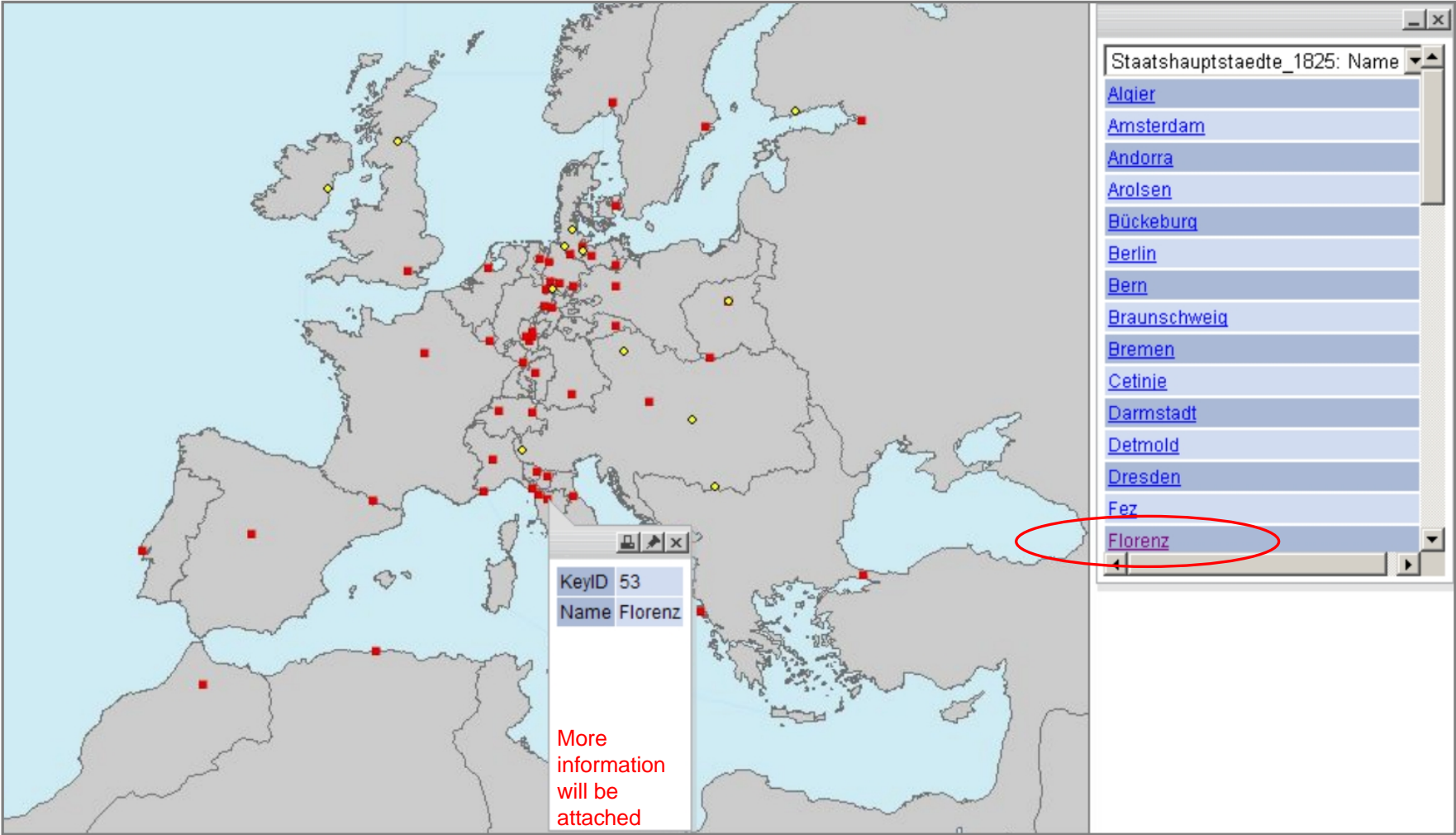
The image displays a map of Europe with a search interface. The map shows various European states and cities. A search window on the right lists states, with 'Lucca' circled in red. A pop-up window for Lucca shows its name, capital, and key ID.

Staatsname	Lucca
Hauptstadt	Lucca
KeyID	24

More information will be attached

- Hessen-Kassel
- Hohenzollern
- Ionische Inseln
- Kirchenstaat
- Krakau
- Lübeck
- Liechtenstein
- Lippe-Detmold
- Lucca**
- Luxemburg
- Marokko
- Massa
- Mecklenburg-Schwerin
- Mecklenburg-Strelitz
- Modena
- Monaco

# Query on the city of Florence in 1825



Thank you for your attention!



Home Start Info Impressum Links Kontakt English

welche staaten? welche provinzen? welche straßen? welche bilder? welche regierungsbezirke? welche allianzen? welche dokumente? welche jahre? welche grenzen? welche räume? welche wappen? welche dynastien? welche exklaven? welche hauptstädte? welche gebietsveränderungen? welche flüsse? welche verfassungen? welche entfernungen? welche stahlproduktion? welche gebietsveränderungen? welche eisenbahnen? welche kohleförderung? welche monarchen? welche inseln? welche flächengrößen? welche textilproduktion? welche dokumente? welche flaggen? welche jahre? welche allianzen? welche kondominate? welche staaten? welche regierungsbezirke? welche allianzen? welche straßen? welche dokumente? welche wirtschaftsräume? welche gebietsveränderungen? welche wappen? welche exklaven? welche flüsse? welche bezirke? welches kulturerbe? welche unionen? welche hauptstädte? welche jahre? welche grenzen? welche räume? welche wappen? welche dynastien? welche exklaven? welche hauptstädte? welche gebietsveränderungen? welche flüsse? welche verfassungen? welche entfernungen? welche stahlproduktion? welche gebietsveränderungen? welche eisenbahnen? welche kohleförderung? welche monarchen? welche inseln? welche flächengrößen? welche textilproduktion? welche dokumente? welche flaggen? welche jahre? welche allianzen? welche kondominate? welche staaten? welche regierungsbezirke? welche allianzen? welche straßen? welche dokumente? welche wirtschaftsräume? welche gebietsveränderungen? welche wappen? welche exklaven? welche flüsse? welche bezirke? welches kulturerbe? welche unionen? welche hauptstädte? welche jahre? welche grenzen? welche räume? welche wappen? welche dynastien? welche exklaven? welche hauptstädte? welche gebietsveränderungen? welche flüsse? welche verfassungen? welche entfernungen? welche stahlproduktion? welche gebietsveränderungen? welche eisenbahnen? welche kohleförderung? welche monarchen? welche inseln? welche flächengrößen? welche textilproduktion? welche dokumente? welche flaggen? welche jahre? welche allianzen? welche kondominate? welche staaten? welche regierungsbezirke? welche allianzen? welche straßen? welche dokumente? welche wirtschaftsräume? welche gebietsveränderungen? welche wappen? welche exklaven? welche flüsse? welche bezirke? welches kulturerbe? welche unionen? welche hauptstädte? welche jahre? welche grenzen? welche räume? welche wappen? welche dynastien? welche exklaven? welche hauptstädte? welche gebietsveränderungen? welche flüsse? welche verfassungen? welche entfernungen? welche stahlproduktion? welche gebietsveränderungen? welche eisenbahnen? welche kohleförderung? welche monarchen? welche inseln? welche flächengrößen? welche textilproduktion? welche dokumente? welche flaggen?

[www.hgis-germany.de](http://www.hgis-germany.de)

HGIS Germany ist ein multimediales historisch-geographisches Informationssystem der Staaten Deutschlands und Mitteleuropas seit 1815. Es wird erarbeitet am Institut für Europäische Geschichte Mainz (IEG) sowie am Institut für Raumbezogene Informations- und Messtechnik (i3mainz) der Fachhochschule Mainz. Kooperationspartner ist das Deutsche Historische Museum (DHM) in Berlin. Hauptförderer ist die Alfred Krupp von Bohlen und Halbach-Stiftung, zusätzlich das Land Rheinland-Pfalz.

### Digitaler Atlas zur Geschichte Europas seit 1500

#### Digital Atlas on the History of Europe since 1500

*(im Aufbau / under construction)*

Herausgeber/Editor  
Andreas Kunz

Kartographie/Cartography  
Robert Moeschl

• [Inhalt / Content](#)

Statistik/Statistics  
Monika Krompiec

Screenesign  
Frank Linhard

[Autoren/Authors](#)

© IEG-Mainz/Andreas Kunz

