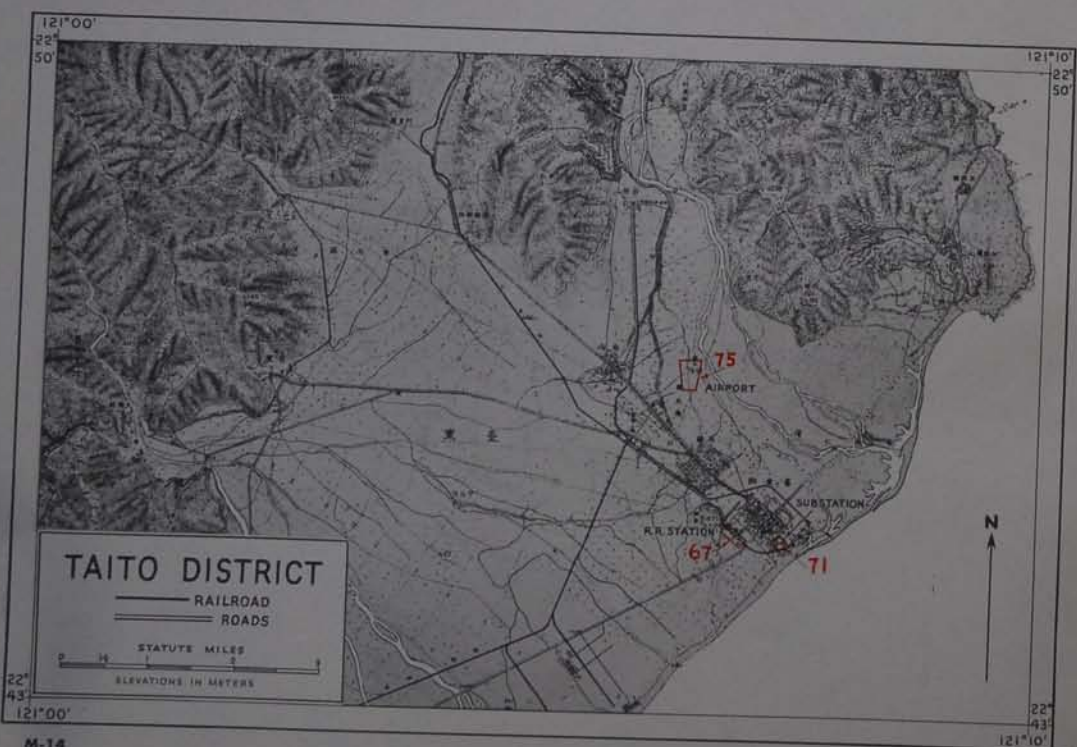


CONFIDENTIAL



M-16

CONFIDENTIAL



FORM M-11 (Rev. 1-5-54)

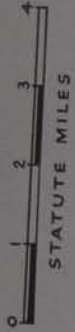
CONFIDENTIAL

120°  
23'  
10'

120°15'  
23'  
10'

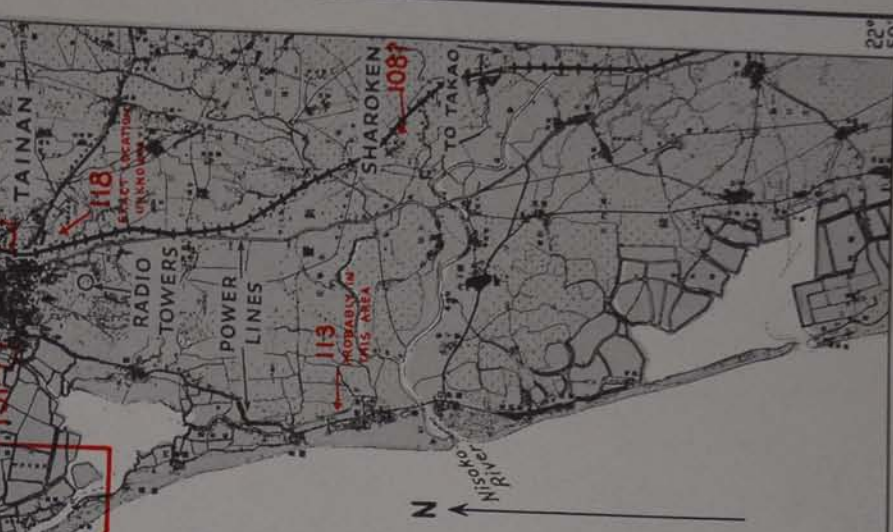
# TAINAN-ANPING DISTRICTS

RAILROAD  
ROADS



23°

23°



SEE INSERT



22°  
50'

22°  
50'

120°

120°15'

M-13

CONFIDENTIAL

120° 15'


23° 20'

120° 30'

23° 20'

# SHINEI-MATO DISTRICTS

RAILROADS  
ELEVATIONS IN METERS  
ROADS



SHINEI

106

POWER LINE

POWER LINES & SUB-STATION

MATO

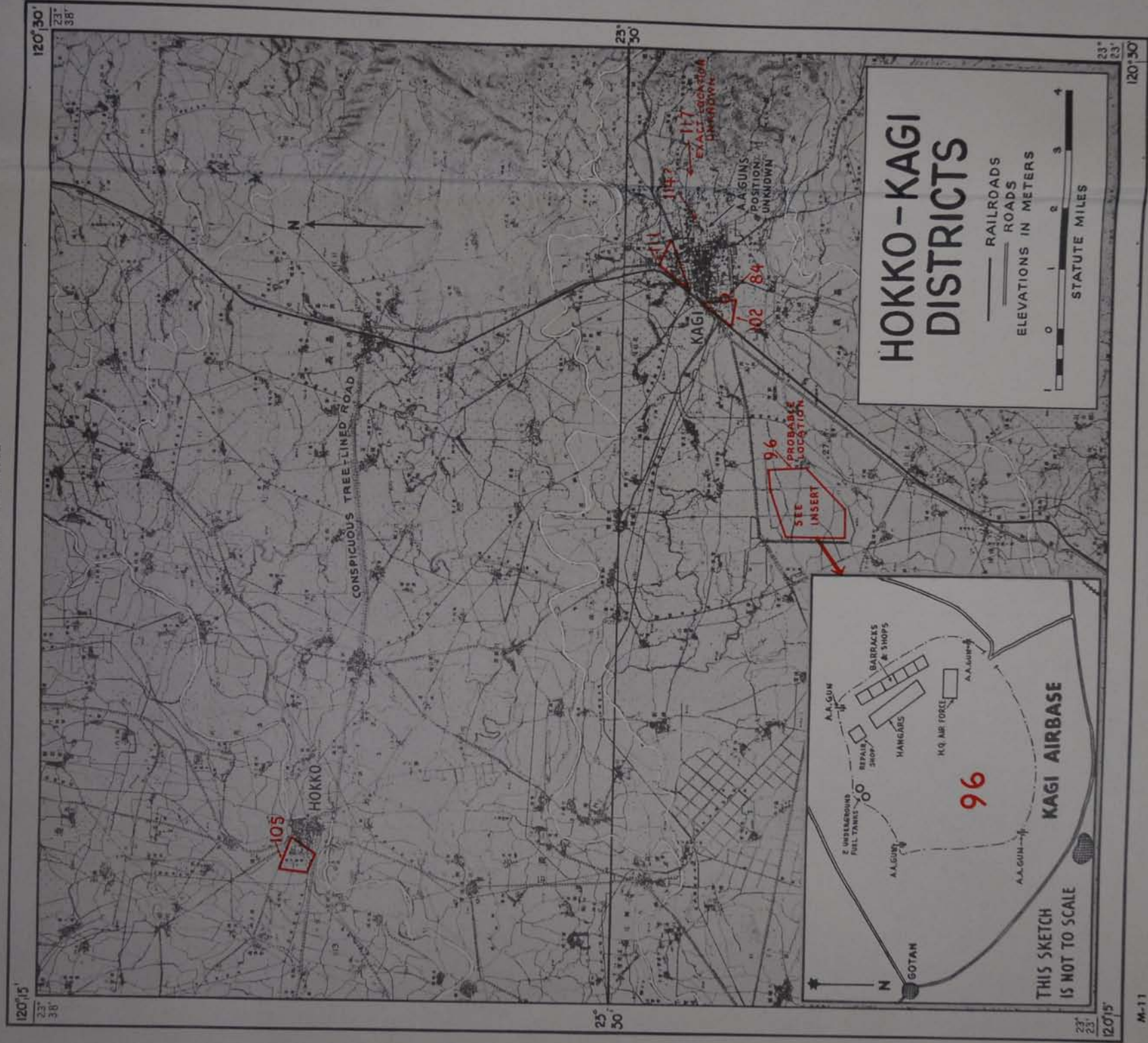
107

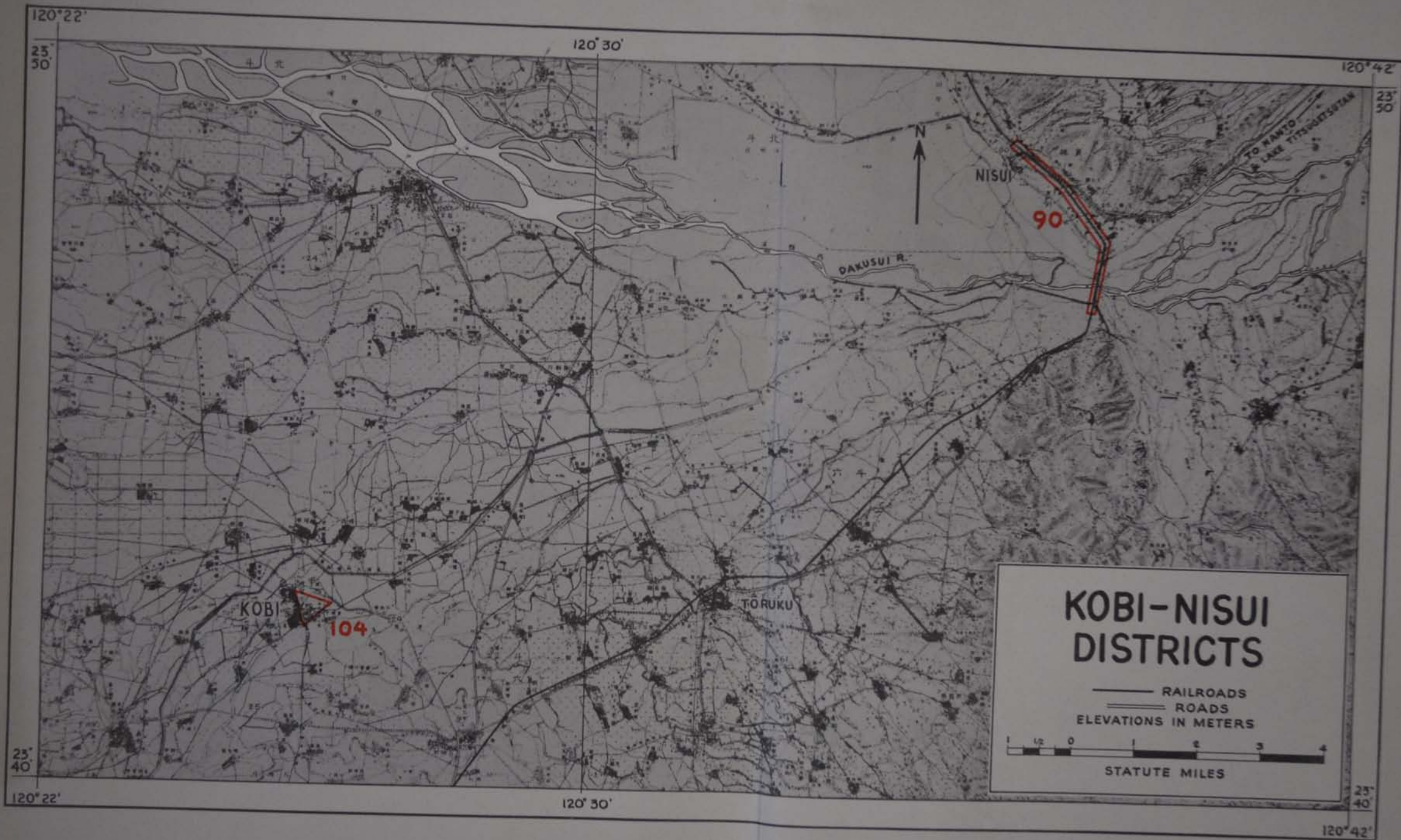
23° 10'

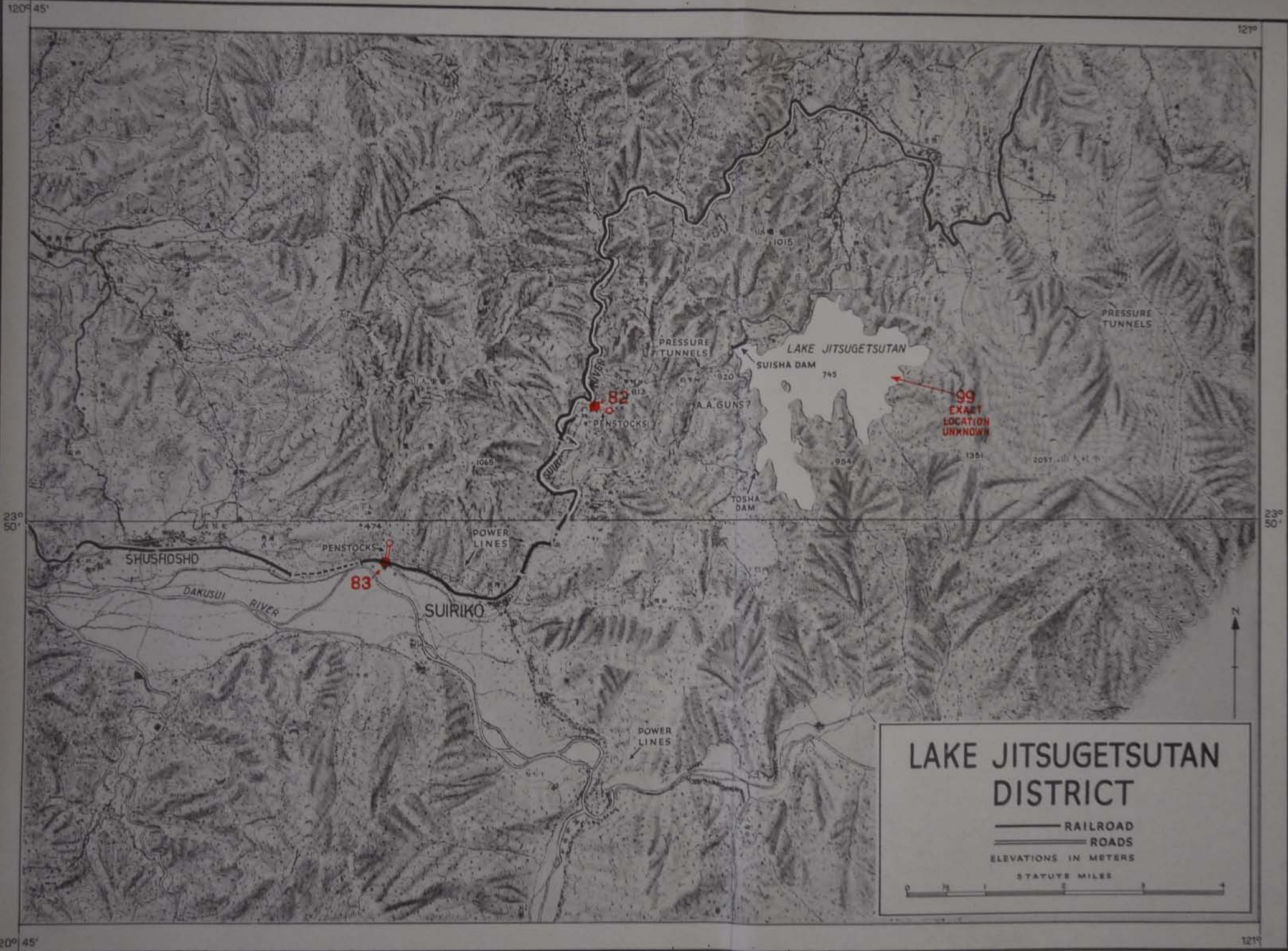
120° 15'

120° 30'

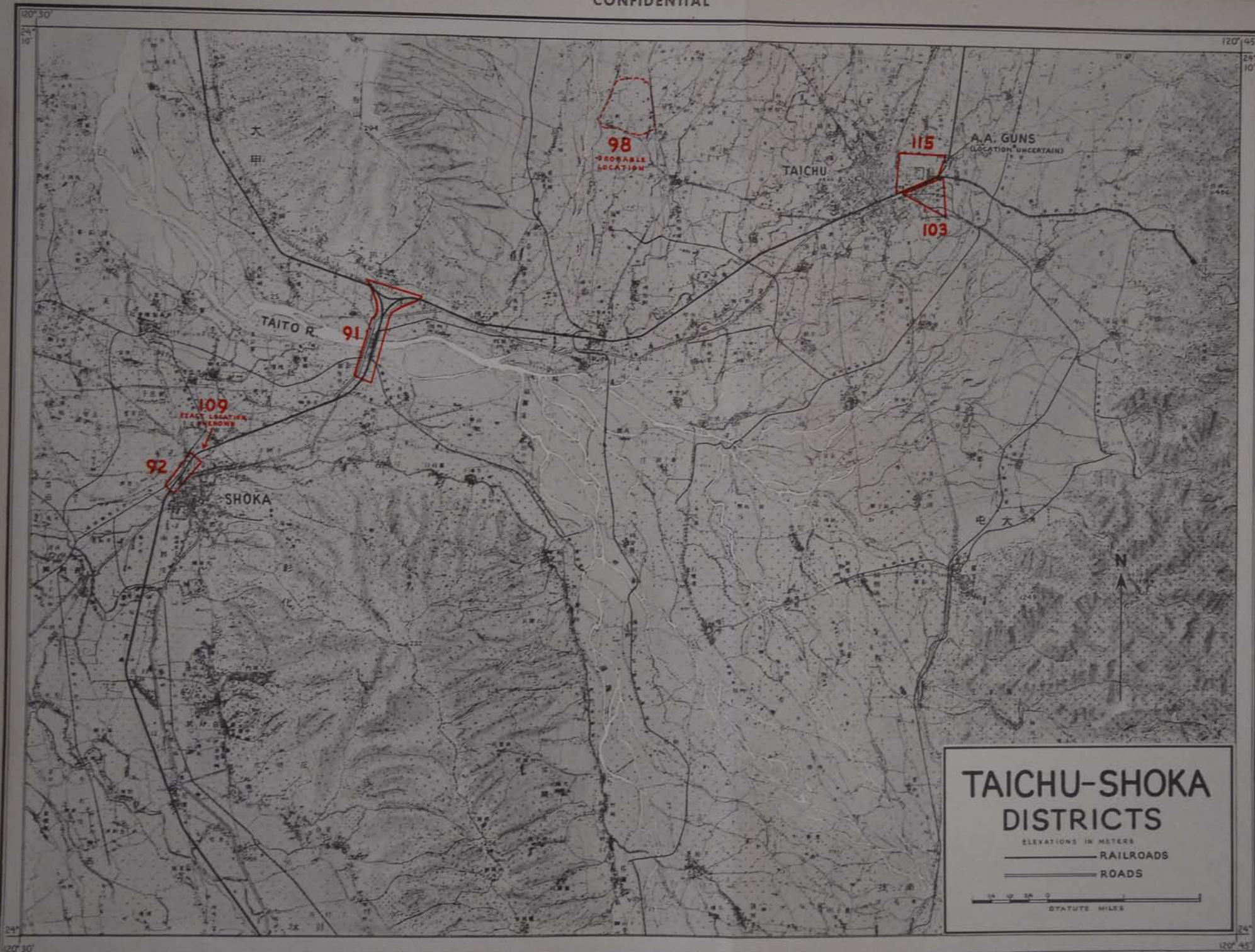
CONFIDENTIAL












# TAICHU-SHOKA DISTRICTS


ELEVATIONS IN METERS  
RAILROADS  
ROADS





### TAIKO-TOYOHARA DISTRICTS

ELEVATIONS IN METERS  
RAILROADS  
ROADS



121°45'

121°



EAST CHINA SEA

CHIKUNAN

95

A.A. GUNS PROBABLY LOCATED HERE

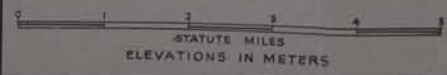
86  
87  
88  
OIL WELLS

BYORITSU

85?

### CHIKUNAN-BYORITSU DISTRICTS

RAILROADS  
ROADS



24°40'

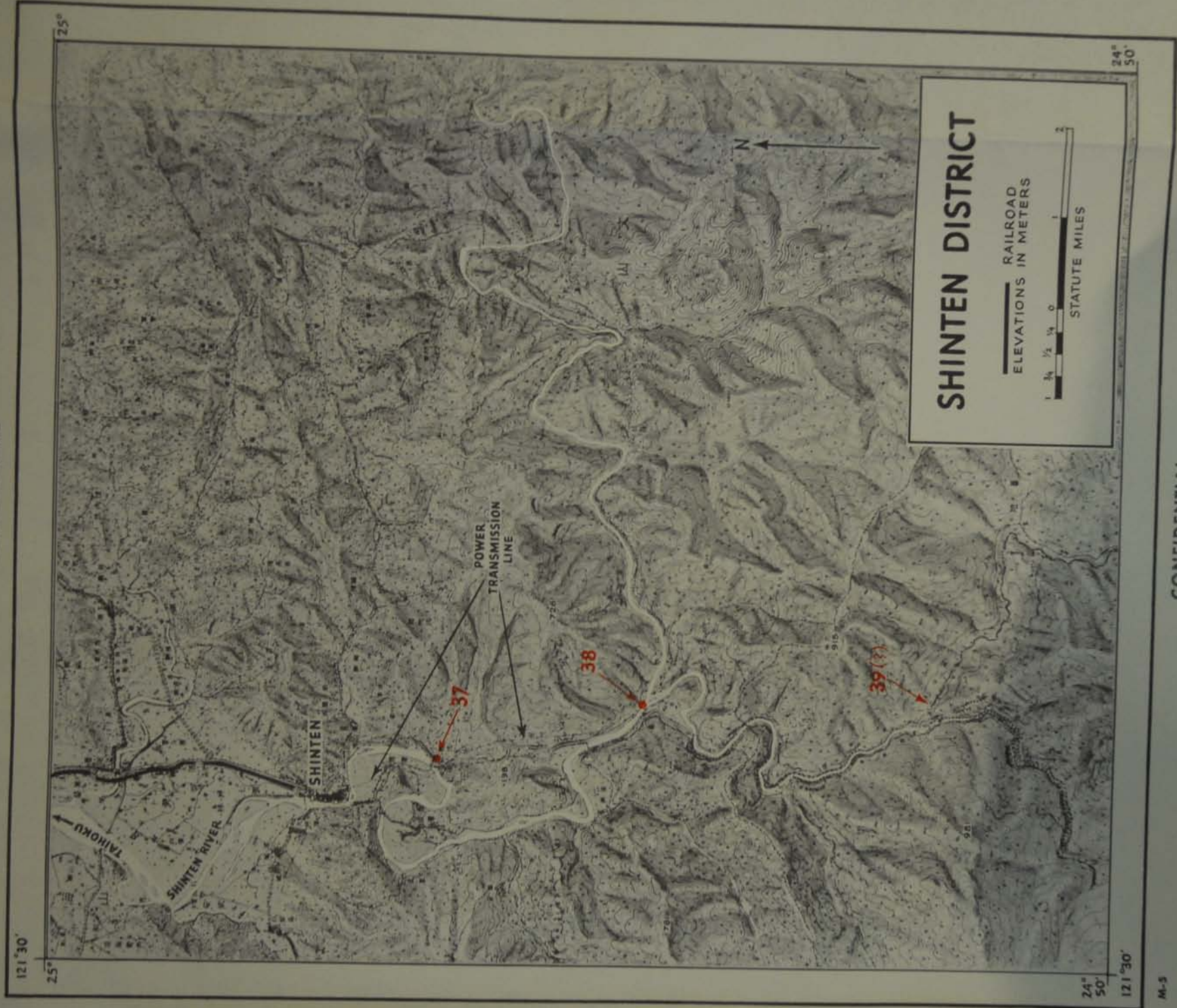
24°40'

120°45'

121°


TAIWAN WEST

CONFIDENTIAL



# SHINTEN DISTRICT

RAILROAD  
ELEVATIONS IN METERS



121° 30'

25°

24°

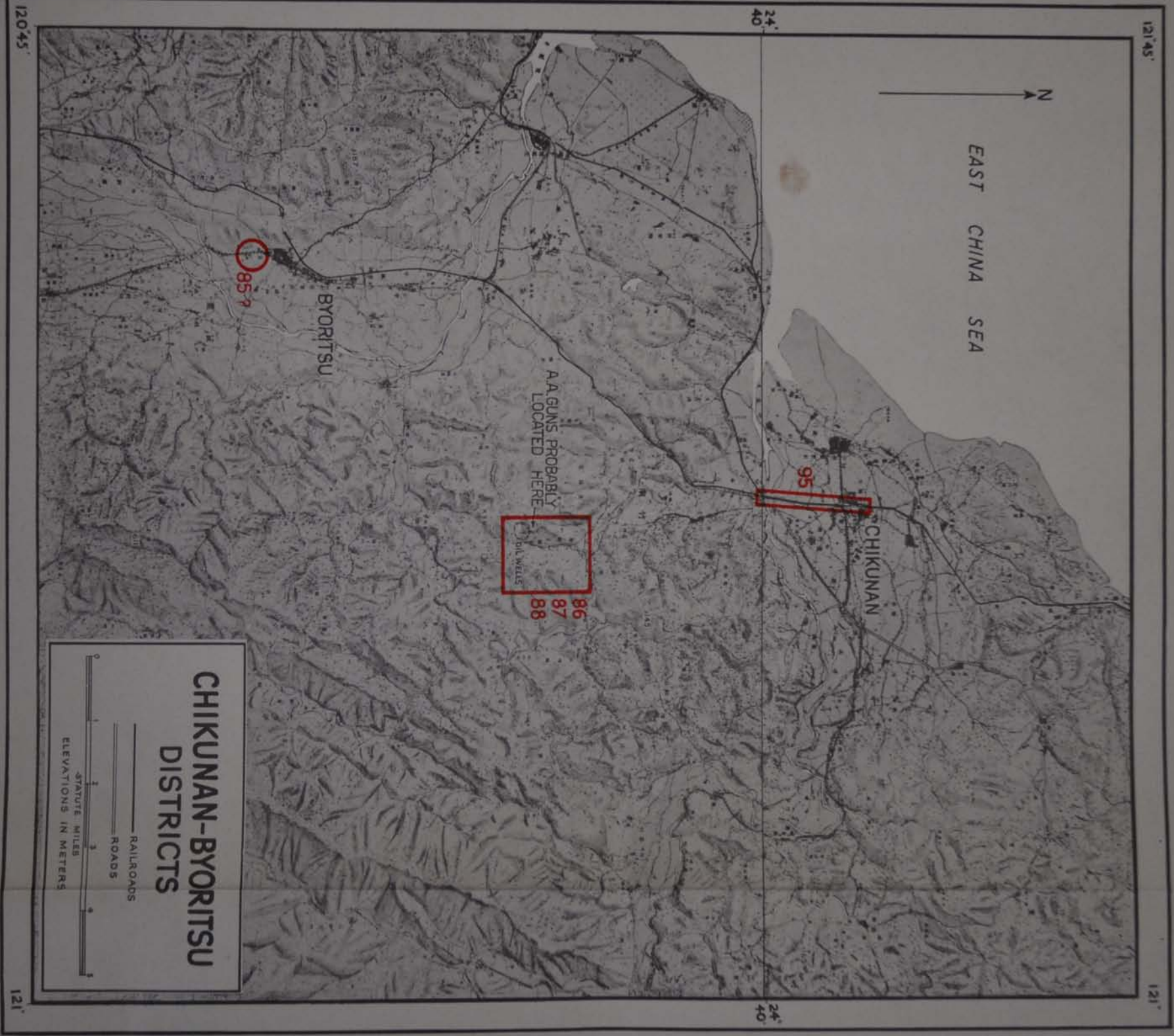
50'

121° 30'

M-5

CONFIDENTIAL

CONFIDENTIAL



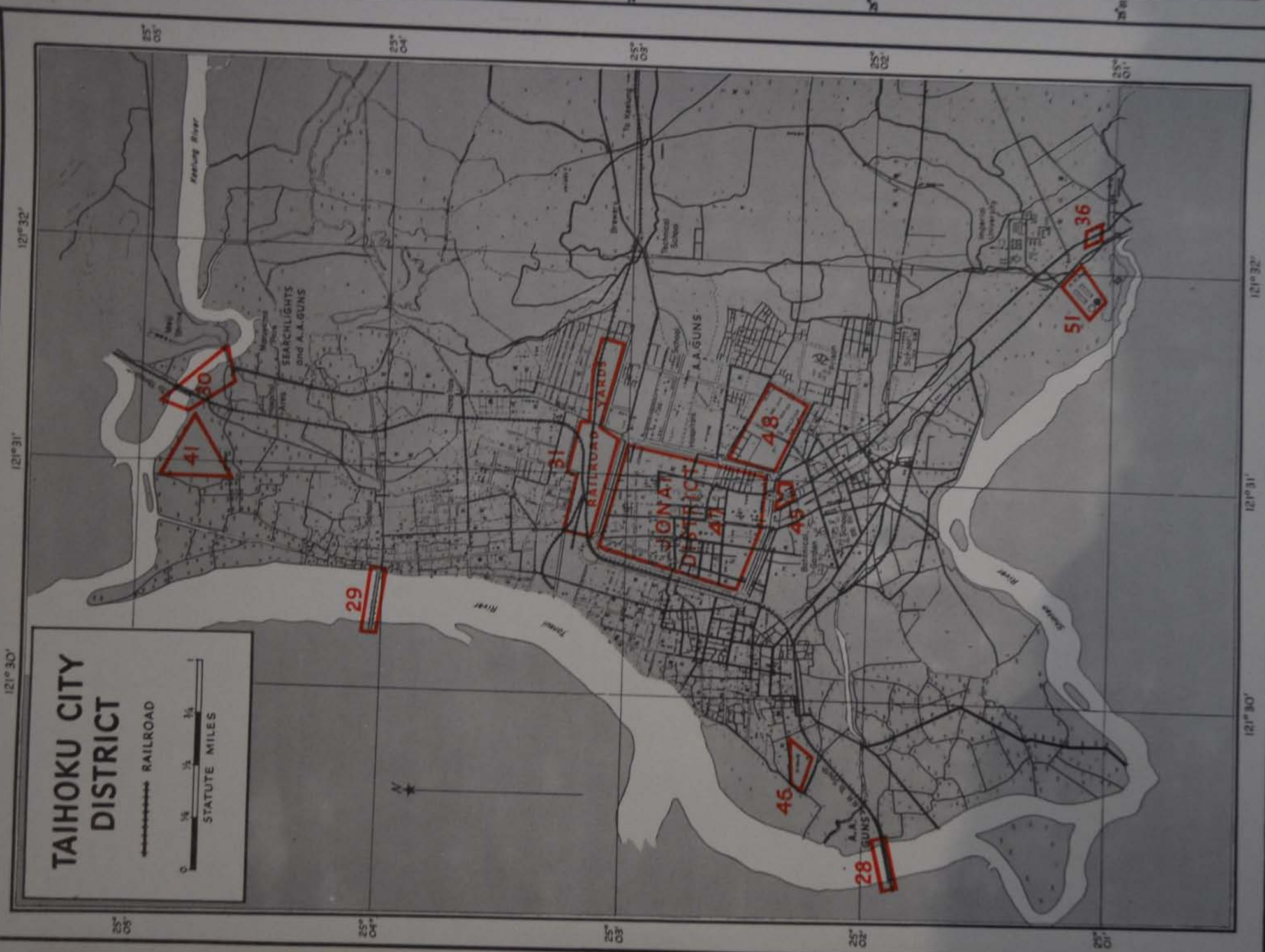
CONFIDENTIAL

M-6

# TAIHOKU CITY DISTRICT

RAILROAD


STATUTE MILES

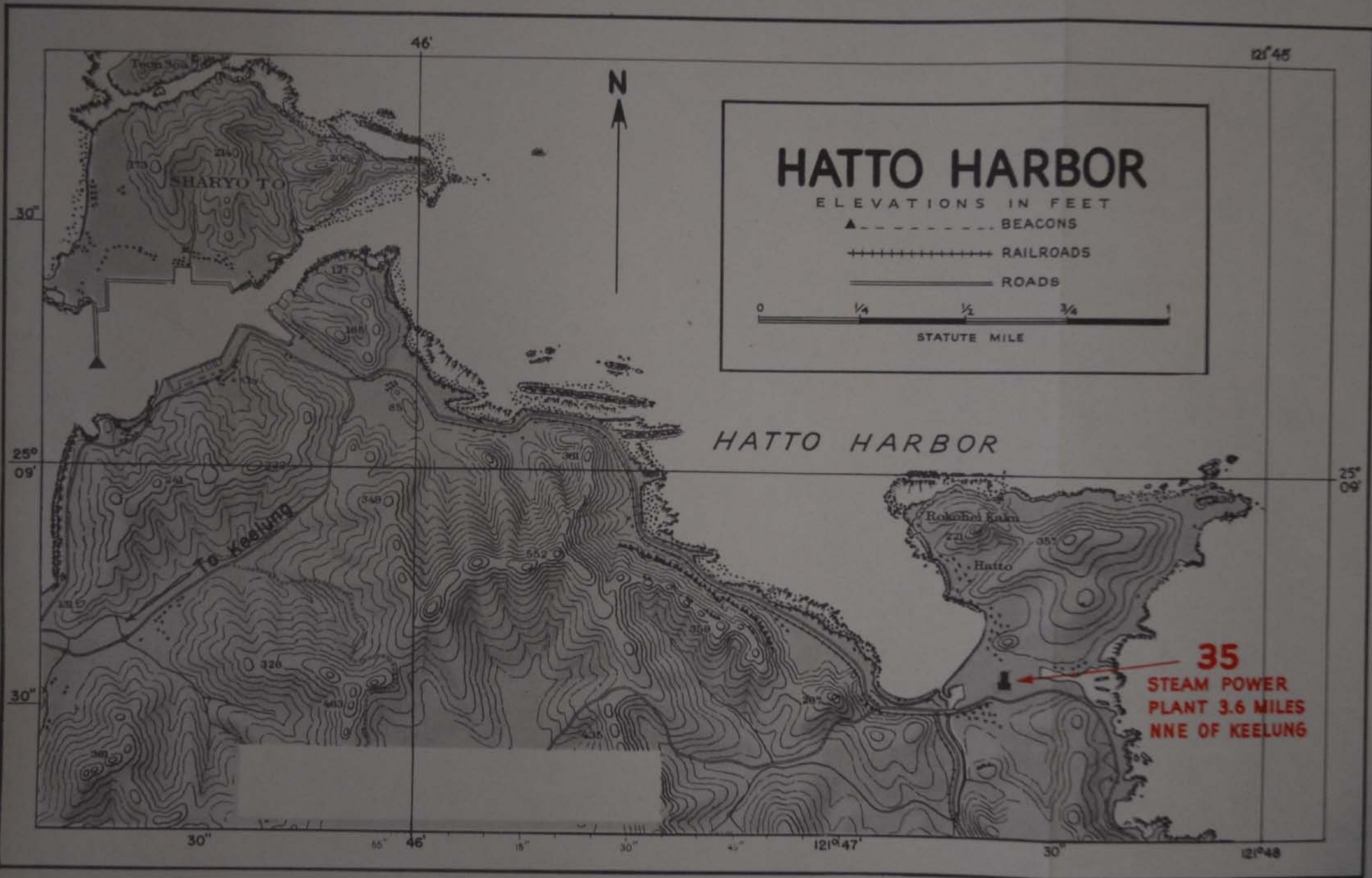




**JONAI DISTRICT  
OF TAIHOKU CITY**

RAILROAD







CONFIDENTIAL

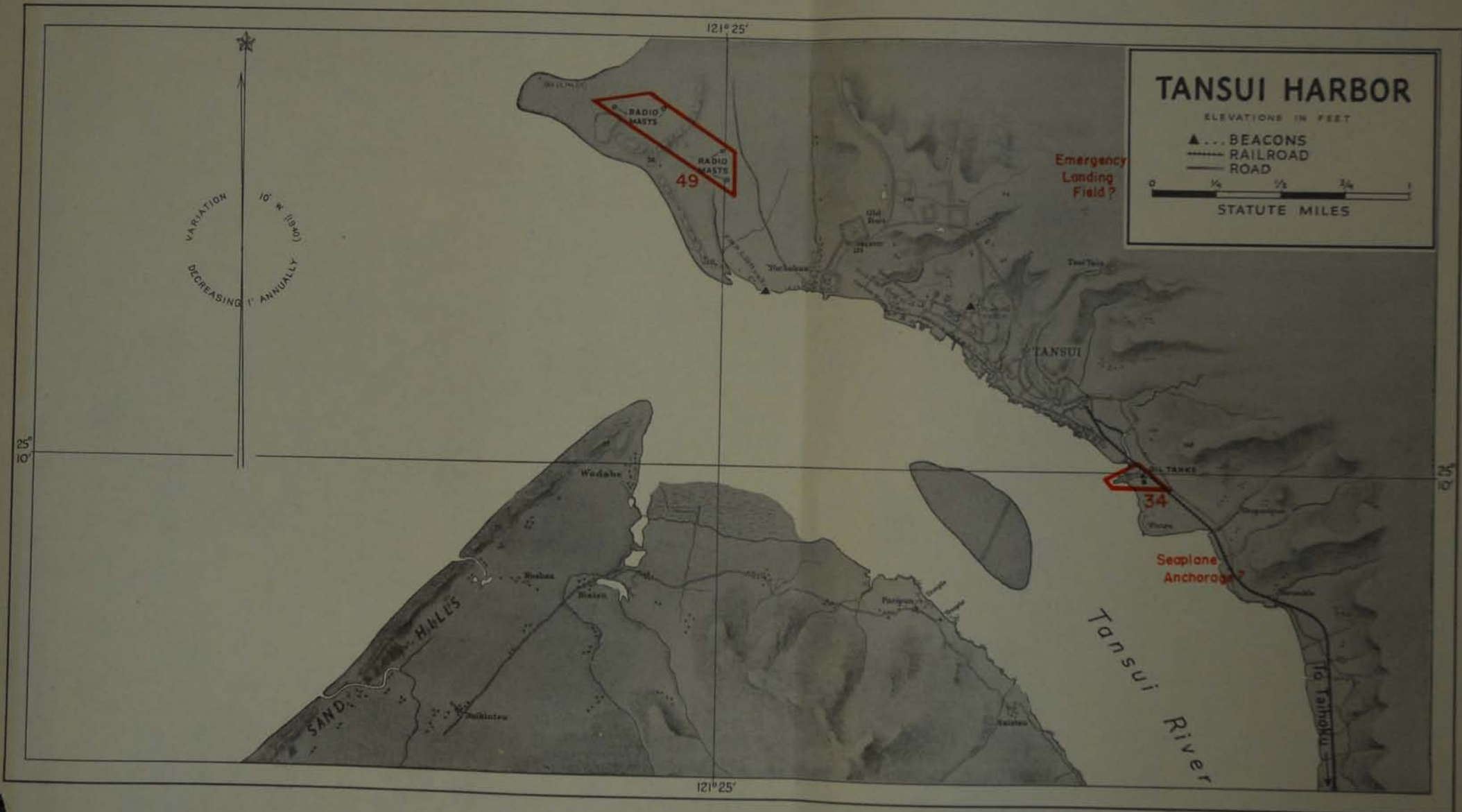


TARGETS NO. 40 AND 42 ARE LOCATED IN KEELUNG. EXACT LOCATION UNKNOWN.

CONFIDENTIAL

CONFIDENTIAL


UNCLASSIFIED



### TANSUI HARBOR

ELEVATIONS IN FEET

- ▲ BEACONS
- RAILROAD
- ROAD



VARIATION  
10° W (1960)  
DECREASING 1° ANNUALLY

Emergency Landing Field?

Seaplane Anchorage?

UNCLASSIFIED

CONFIDENTIAL

FOR UNITED STATES AIR FORCE AND THE AIR FORCE

1:50,000 Scale, 1960